



Wylfa Newydd Project

5.1 Consultation Report

Appendix E.1 to E.9

PINS Reference Number: EN010007

Application Reference Number: 5.1

June 2018

Revision 1.0

Regulation Number: 5(2)(q); Section 37(3)(c) Planning Act 2009

Planning Act 2008

Infrastructure Planning (Applications: Prescribed Forms and Procedure) Regulations 2009

[This page is intentionally blank]

Appendix E.1- CoAL Stage Three SoCC Confirmation IACC



CYNGOR SIR
YNYS MÔN
ISLE OF ANGLESEY
COUNTY COUNCIL

DYLAN J. WILLIAMS BA (Hons), MSc, MA,
M.R.T.P.I.
Pennaeth Gwasanaeth – Rheoleiddio a Datblygu
Economaidd
Head of Service – Regulation and Economic
Development

CYNGOR SIR YNYS MÔN
ISLE OF ANGLESEY COUNTY COUNCIL
Canolfan Fusnes Môn • Anglesey Business Centre
Parc Busnes Bryn Cefni • Bryn Cefni Business
Park
LLANGEFNI
Ynys Môn • Isle of Anglesey
LL77 7XA

ffôn / tel: (01248) 752431/2435
ffacs / fax: (01248) 752192

Gofynnwch am / Please ask for: Dylan Williams
E-bost / Email: DylanWilliams@anglesey.gov.uk
Ein Cyf / Our Ref:
Eich Cyf / Your Ref:

Dyddiad / Date: 15.01.18

Mr Roger Parkinson,
Horizon Nuclear Power,
Sunrise House,
1420 Charlton Court,
Gloucester,
GL3 4AE.

Sent by Email

Dear Roger,

Additional Land Requirements Consultation (16th January – 13th February 2018)

Thank you for your letter dated 22nd December 2017, where following advice from the Planning Inspectorate you noted your intention to undertake a targeted consultation on additional land requirements on a statutory basis for the purposes of s47 (people living in the vicinity of the land), s42 (prescribed consultees including people with an interest in the land) and s48 (publicity) of the Planning Act 2008. The Isle of Anglesey County Council (IACC) understand that Horizon intends to carry out this process in accordance with the stage 3 process of the SOCC (version 3 May 2017), and requests confirmation that we are content for the consultation to proceed.

In your letter it is noted that to meet your schedule to submit the Development Consent Order (DCO) Application at the end of March 2018, the authoring of the documentation will be substantially completed by the 6th February, to allow for translation and printing, and that comments received after week commencing 8th January 2018 are therefore unlikely to be able to be reflected. For the proposed consultation process to be meaningful, and therefore adequate, there must be an opportunity for those being consulted to influence the project, and for changes to be made in response to the representations received. Prior to formally responding, the IACC requested that Horizon outline how the responses to the proposed consultation would be taken into account and utilised to inform and influence the final DCO Application.

You subsequently confirmed that you have a team in place to review comments and feedback as soon as they are received, and once analysed will disseminate the information to the relevant technical teams to address and make changes to the DCO Application as necessary. You have also noted that given the limited scope of the proposed changes to the Order Limits and the targeted nature of the


consultation, the number of responses is likely to be relatively low and you therefore will be able to deal with the responses appropriately in the time available.

The IACC also referred Horizon to its letter of [10 April 2017] responding to the draft updated SOCC, where concerns with consultation periods being limited to 28 days were raised. In accordance with the concerns outlined in this letter the IACC requested that Horizon outline why the consultation period is also being limited, and why a longer duration is not possible. In response you have confirmed as outlined above that given the targeted nature of this consultation as described and the relatively small volume of consultation materials being issued for consideration, you believe that a 28 day consultation period is reasonable, commensurate with the scope of matters being consulted on, and in accordance with relevant DCLG guidance on pre-application process.

As you have noted the Consultation Report submitted with the DCO application will set out how Horizon has addressed the responses to all the consultations undertaken, including describing any changes made in response to this specific consultation. Given the issues noted above the IACC will be giving this aspect of the consultation report careful consideration to ensure that the responses to this consultation have been properly considered. We would therefore suggest that the actions taken in response to this consultation are set out in some detail when finalising the consultation report.

Following your response to the issues noted above I can confirm that the IACC are content for Horizon to proceed with the consultation.

Yours sincerely,

A large black rectangular box redacting the signature of Dylan J. Williams.

DYLAN J. WILLIAMS

Pennaeth Gwasanaeth – Rheoleiddio a Datblygu Economaidd

Head of Service - Regulation and Economic Development

Appendix E.2- CoAL s42 sample letters

Appendix E.2- CoAL s42(1) (a) sample letter

Name
Address Line 1
Address Line 2
Address Line 3
Post Code

16 January 2018

DCRM Ref. No: WN0901-HZ-PAC-LET- 00002

Dear Sir/Madam,

Wylfa Newydd – Consultation on Additional Land under s42 of the Planning Act 2008

I am writing to you in your capacity as a prescribed consultee, as defined by section 42(1)(a) of the Planning Act 2008 and the Infrastructure Planning (Applications: Prescribed Forms and Procedure) Regulations 2009, Schedule 1.

Horizon Nuclear Power is holding a pre-application consultation on additional land requirements for the Wylfa Newydd Project, a new nuclear power station and Associated Development on Anglesey. We'd like your views on these proposals in a **consultation that will open on Tuesday 16 January 2018 and close on Friday 16 February 2018.**

The additional land is needed for the following reasons:


- To create or enhance new wetland sites across Anglesey which, as well as compensating for any potential impact construction may have on the Tre'r Gof Site of Special Scientific Interest (SSSI), that is within the Wylfa Newydd Development Area, will also help improve the wetland ecology across the island. We are currently looking at the suitability of a number of sites between Cemaes and Amlwch and north of Llangefni
- To include two new ecological mitigation areas and minor changes to the connection to the national grid substation at the Wylfa Newydd Development Area
- To confirm the order limits (land boundaries) for the new sections of A5025 between our site and Valley
- To make minor refinements to the boundaries of our proposed Off-Site Power Station Facilities at Llanfaethlu and at our Logistics Centre at Parc Cybi.

Our two consultation documents, the Consultation Overview Document and Main Consultation Document, can be viewed online at www.horizonnuclearpower.com/consultation during the consultation period, along with a list of our public events. These documents provide more information about our proposals, including drawings and diagrams. A USB card containing these documents is enclosed for reference.

Please ensure your comments are recieved by us no later than 16 February 2018.

If you'd like to discuss our Project in more detail, you can call 0800 954 9516 or email wylfaenquiries@horizonnuclearpower.com. Thank you in advance for taking part, we look forward to receiving your feedback.

Yours sincerely,



Kieran Somers
Head of Planning
Horizon Nuclear Power

Enw

Llinell 1 y cyfeiriad

Llinell 2 y cyfeiriad

Llinell 3 y cyfeiriad

Cod Post

16 Ionawr 2018

Cyfeirnod DCRM: WN0901-HZ-PAC-LET- 00002

Annwyl Syr/Fadam,

Wylfa Newydd – Ymgynghoriad ar Dir Ychwanegol o dan a42 o Ddeddf Cynllunio 2008

Rwy'n ysgrifennu atoch yn eich capasiti fel ymgynghorai rhagnodedig, fel sy'n cael ei ddiffinio gan adran 42(1)(a) o Ddeddf Cynllunio 2008 ac Atodlen 1 o Reoliadau Cynllunio Seilwaith (Ceisiadau: Ffurflenni a Gweithdrefnau Rhagnodedig).

Mae Pŵer Niwclear Horizon yn cynnal ymgynghoriad cyn ymgeisio ar ofynion tir ychwanegol ar gyfer Prosiect Wylfa Newydd, gorsaf bŵer niwclear newydd a Datblygiadau Cysylltiedig ar Ynys Môn. Bydden ni'n hoffi cael eich safbwyntiau ar y cynigion hyn mewn **ymgynghoriad a fydd yn agor ddydd Mawrth 16 Ionawr 2018 ac yn cau ddydd Gwener 16 Chwefror 2018.**

Mae angen y tir ychwanegol am y rhesymau canlynol:

- Creu neu wella safleoedd gwlyptir newydd ledled Ynys Môn, a allai wneud iawn am unrhyw effaith bosibl y gallai ein gwaith adeiladu ei chael ar Safle o Ddiddordeb Gwyddonol Arbennig (SoDdGA) Tre'r Gof, sydd yn Ardal Datblygu Wylfa Newydd, yn ogystal â helpu i wella'r ecoleg gwlyptir ledled yr Ynys. Ar hyn o bryd rydyn ni'n edrych ar ba mor addas ydy nifer o safleoedd rhwng Cemaes ac Amlwch ac i'r gogledd o Langefni
- Cynnwys dwy ardal lliniaru ecolegol newydd a mân newidiadau i'r cysylltiad ag is-orsaf y grid cenedlaethol yn Ardal Datblygu Wylfa Newydd
- Cadarnhau terfynau'r gorchymyn (ffiniau'r tir) ar gyfer yr adrannau newydd o'r A5025 rhwng ein safle a'r Fali
- Gwneud mân addasiadau i ffiniau ein Cyfleusterau arfaethedig Oddi ar Safle'r Orsaf Bŵer yn Llanfaethlu ac yn ein Canolfan Logisteg ym Mharc Cybi.

Mae modd gweld ein dwy ddogfen ymgynghori, y Ddogfen Trosolwg o'r Ymgynghoriad a'r Brif Ddogfen Ymgynghori, ar-lein yn www.horizonnuclearpower.com/ymgynghoriad yn ystod y cyfnod ymgynghori, ynghyd â rhestr o'n digwyddiadau cyhoeddus. Mae'r dogfennau hyn yn cynnwys rhagor o wybodaeth am ein cynigion, gan gynnwys lluniau a diagramau. Amgaeir cerdyn USB sy'n cynnwys y dogfennau hyn er gwybodaeth.

Gwnewch yn siŵr eich bod yn cyflwyno eich sylwadau erbyn 16 Chwefror 2018.

Os hoffech chi drafod ein Prosiect yn fanylach, gallwch ffonio 0800 954 9516 neu anfon neges i ymholiadauwylfa@horizonnuclearpower.com. Diolch i chi ymlaen llaw am gymryd rhan. Rydyn ni'n edrych ymlaen at gael eich adborth.

Yn gywir,



Kieran Somers
Pennaeth Cynllunio
Pŵer Niwclear Horizon

Appendix E.2- CoAL s42(1) (b) sample letter

Dylan Williams
Head of Service - Regulatory and Economic Development
Isle of Anglesey County Council
Council Offices
Llangefni
Anglesey
LL77 7TW

16 January 2018

DCRM Ref. No: WN0901-HZ-PAC-LET-00011

Dear Mr Williams,

Wylfa Newydd – Consultation on Additional Land under s42(1)(b) of the Planning Act 2008

I am writing to you in your capacity as a relevant local authority, as defined by section 43 of the Planning Act 2008.

Horizon Nuclear Power is holding a pre-application consultation on additional land requirements for the Wylfa Newydd Project. We'd like your views on these proposals in a **consultation that will open on Tuesday 16 January 2018 and close on Friday 16 February 2018**.

The additional land is needed for the following reasons:


- To create or enhance new wetland sites across Anglesey which, as well as compensating for any potential impact construction may have on the Tre'r Gof Site of Special Scientific Interest (SSSI), that is within the Wylfa Newydd Development Area, will also help improve the wetland ecology across the island. We are currently looking at the suitability of a number of sites between Cemaes and Amlwch and north of Llangefni
- To include two new ecological mitigation areas and minor changes to the connection to the national grid substation at the Wylfa Newydd Development Area
- To confirm the order limits (land boundaries) for the new sections of A5025 between our site and Valley
- To make minor refinements to the boundaries of our proposed Off-Site Power Station Facilities at Llanfaethlu and at our Logistics Centre at Parc Cybi.

Our two consultation documents, the Consultation Overview Document and Main Consultation Document, can be viewed online at www.horizonnuclearpower.com/consultation during the consultation period, along with a list of our public events. These documents provide more information about our proposals, including drawings and diagrams. A USB card containing these documents is enclosed for reference.

Please ensure your comments are recieved by us no later than 16 February 2018.

If you'd like to discuss our Project in more detail, you can call 0800 954 9516 or email wylfaenquiries@horizonnuclearpower.com. Thank you in advance for taking part, we look forward to receiving your feedback.

Yours sincerely,



Kieran Somers
Head of Planning
Horizon Nuclear Power

Dylan Williams
Pennaeth Gwasanaeth - Rheoleiddio a Datblygu Economaidd
Cyngor Sir Ynys Môn
Swyddfeydd y Cyngor
Llangefni
Ynys Môn
LL77 7TW

16 Ionawr 2018

Cyfeirnod DCRM: WN0901-HZ-PAC-LET-00011

Annwyl Mr Williams,

Wylfa Newydd – Ymgynghoriad ar Dir Ychwanegol o dan a42(1)(b) o Ddeddf Cynllunio 2008

Rwy'n ysgrifennu atoch yn eich capasiti fel awdurdod lleol perthnasol, fel sy'n cael ei ddiffinio gan adran 43 o Ddeddf Cynllunio 2008.

Mae Pŵer Niwclear Horizon yn cynnal ymgynghoriad cyn ymgeisio ar ofynion tir ychwanegol ar gyfer Prosiect Wylfa Newydd. Bydden ni'n hoffi cael eich safbwyntiau ar y cynigion hyn mewn **ymgynghoriad a fydd yn agor ddydd Mawrth 16 Ionawr 2018 ac yn cau ddydd Gwener 16 Chwefror 2018.**

Mae angen y tir ychwanegol am y rhesymau canlynol:

- Creu neu wella safleoedd gwlyptir newydd ledled Ynys Môn, a allai wneud iawn am unrhyw effaith bosibl y gallai ein gwaith adeiladu ei chael ar Safle o Ddiddordeb Gwyddonol Arbennig (SoDdGA) Tre'r Gof, sydd yn Ardal Datblygu Wylfa Newydd, yn ogystal â helpu i wella'r ecoleg gwlyptir ledled yr Ynys. Ar hyn o bryd rydyn ni'n edrych ar ba mor addas ydy nifer o safleoedd rhwng Cemaes ac Amlwch ac i'r gogledd o Llangefni
- Cynnwys dwy ardal lliniaru ecolegol newydd a mân newidiadau i'r cysylltiad ag is-orsaf y grid cenedlaethol yn Ardal Datblygu Wylfa Newydd
- Cadarnhau terfynau'r gorchymyn (ffiniau'r tir) ar gyfer yr adrannau newydd o'r A5025 rhwng ein safle a'r Fali
- Gwneud mân addasiadau i ffiniau ein Cyfleusterau arfaethedig Oddi ar Safle'r Orsaf Bŵer yn Llanfaethlu ac yn ein Canolfan Logisteg ym Mharc Cybi.

Mae modd gweld ein dwy ddogfen ymgynghori, y Ddogfen Trosolwg o'r Ymgynghoriad a'r Brif Ddogfen Ymgynghori, ar-lein yn www.horizonnuclearpower.com/ymgynghoriad yn ystod y cyfnod ymgynghori, ynghyd â rhestr o'n digwyddiadau cyhoeddus. Mae'r dogfennau hyn yn cynnwys rhagor o wybodaeth am ein cynigion, gan gynnwys lluniau a diagramau. Amgaeir cerdyn USB sy'n cynnwys y dogfennau hyn er gwybodaeth.

Gwnewch yn siŵr eich bod yn cyflwyno eich sylwadau erbyn 16 Chwefror 2018.

Os hoffech chi drafod ein Prosiect yn fanylach, gallwch ffonio 0800 954 9516 neu anfon neges i ymholiadauwylfa@horizonnuclearpower.com. Diolch i chi ymlaen llaw am gymryd rhan. Rydyn ni'n edrych ymlaen at gael eich adborth.

Yn gywir,



Kieran Somers
Pennaeth Cynllunio
Pŵer Niwclear Horizon

Appendix E.2- CoAL s42(1) (d) sample letter

Name
Address Line 1
Address Line 2
Address Line 3
Post Code

16 January 2018

DCRM Ref. No: WN0901-HZ-PAC-LET-00006

Dear Sir/Madam,

Wylfa Newydd – Consultation on Additional Land under s42 of the Planning Act 2008

I am writing to you in your capacity as a person with an interest in land that is affected by the Wylfa Newydd Project, as defined by section 42(1)(d) of the Planning Act 2008.

Horizon Nuclear Power is holding a pre-application consultation on additional land requirements for the Wylfa Newydd Project, a new nuclear power station and Associated Development on Anglesey. We'd like your views on these proposals in a **consultation that will open on Tuesday 16 January 2018 and close on Friday 16 February 2018.**

The additional land is needed for the following reasons:

1. To create or enhance new wetland sites across Anglesey which, as well as compensating for any potential impact construction may have on the Tre'r Gof Site of Special Scientific Interest (SSSI), that is within the Wylfa Newydd Development Area, will also help improve the wetland ecology across the island. We are currently looking at the suitability of a number of sites between Cemaes and Amlwch and north of Llangefni:
 - **Tŷ Du** - a 8.1 hectare (ha) plot of land between Cemaes and Bull Bay, approximately 2.7km east of the Wylfa Newydd Development Area.
 - **Cors Gwawr** - a 20.5ha area of land located approximately 3.2km east-north-east from the centre of Llangefni, and approximately 250m east of the village of Talwrn.
 - **Cae Canol-dydd** - a 20.8ha area of land located approximately 2.2km north-east from the centre of Llangefni, and approximately 1.3km west of the village of Talwrn.
2. To include two new ecological mitigation areas to the western side of our current Wylfa Newydd Development Area at:
 - **Pen Carreg** - a 15ha area of land located adjacent to the Wylfa Newydd Development Area, and approximately 1.4km north-west of the village of Tregele.
 - **Mynydd-lthel** - a 5ha area of land located adjacent to the Wylfa Newydd Development area, and approximately 1.4km west-south-west of the village of Tregele.
3. To include minor changes to the connection to the national grid substation at the Wylfa Newydd Development Area, in the area immediately south-east of the existing Magnox power station.

4. To confirm the order limits (land boundaries) for the new sections of the A5025 ('Off-line highway') between our site and Valley:
 - **A5025 Section 1 - Valley**
 - **A5025 Section 3 - north of Llanynghenedl to north of Llanfachraeth**
 - **A5025 Section 5 - south of Llanfaethlu to north of Llanfaethlu**
 - **A5025 Section 7 - Cefn Coch**
5. To make minor refinements to the boundaries of:
 - **Off-site Power Station Facilities - Llanfaethlu**; the addition of an area of 5m² on the northern edge of the site to accommodate the storage of refuse containers.
 - **Logistics Centre - Parc Cybi**; the addition of approximately 0.12ha on the north-western corner of the site to accommodate surface water drainage.


Our two consultation documents, the Consultation Overview Document and Main Consultation Document, can be viewed online at www.horizonnuclearpower.com/consultation during the consultation period, along with a list of our public events. These documents provide more information about our proposals, including drawings and diagrams.

A USB card containing these documents is enclosed for reference. Documents issued during our previous consultations can also be viewed online at www.horizonnuclearpower.com/consultation. However, if you would prefer to also receive these documents on a USB card, then please let us know.

Please ensure your comments are received by us no later than 16 February 2018.

If you'd like to discuss our Project in more detail, you can call 0800 954 9516 or email wylfaenquiries@horizonnuclearpower.com. Thank you in advance for taking part, we look forward to receiving your feedback.

Yours sincerely,



Kieran Somers
Head of Planning
Horizon Nuclear Power

Enw
Llinell 1 y cyfeiriad
Llinell 2 y cyfeiriad
Llinell 3 y cyfeiriad
Cod Post

16 Ionawr 2018

Cyfeirnod DCRM: WN0901-HZ-PAC-LET-00006

Annwyl Syr/Fadam,

Wylfa Newydd – Ymgynghoriad ar Dir Ychwanegol o dan a42 o Ddeddf Cynllunio 2008

Rwy'n ysgrifennu atoch yn rhinwedd eich capasiti fel unigolyn sydd â diddordeb mewn tir y mae Prosiect Wylfa Newydd yn effeithio arno, fel sy'n cael ei ddiffinio gan adran 42(1)(d) o Ddeddf Cynllunio 2008.

Mae Pŵer Niwclear Horizon yn cynnal ymgynghoriad cyn ymgeisio ar ofnyion tir ychwanegol ar gyfer Prosiect Wylfa Newydd, gorsaf bŵer niwclear newydd a Datblygiadau Cysylltiedig ar Ynys Môn. Bydden ni'n hoffi cael eich safbwyntiau ar y cynigion hyn mewn **ymgynghoriad a fydd yn agor ddydd Mawrth 16 Ionawr 2018 ac yn cau ddydd Gwener 16 Chwefror 2018.**

Mae angen y tir ychwanegol am y rhesymau canlynol:

6. Creu neu wella safleoedd gwlyptir newydd ledled Ynys Môn, a allai wneud iawn am unrhyw effaith bosibl y gallai ein gwaith adeiladu ei chael ar Safle o Ddiddordeb Gwyddonol Arbennig (SoDdGA) Tre'r Gof, sydd yn Ardal Datblygu Wylfa Newydd, yn ogystal â helpu i wella'r ecoleg gwlyptir ledled yr Ynys. Ar hyn o bryd rydyn ni'n edrych ar ba mor addas ydy nifer o safleoedd rhwng Cemaes ac Amlwch ac i'r gogledd o Langefni:
 - **Tŷ Du** - plot 8.1 hectar (ha) o dir rhwng Cemaes a Phorth Llechog, tua 2.7km i'r dwyrain o Ardal Datblygu Wylfa Newydd.
 - **Cors Gwawr** - ardal 20.5ha o dir sydd tua 3.2km i'r dwyrain gogledd ddwyrain o ganol Llangefni, a thua 250m i'r dwyrain o bentref Talwrn.
 - **Cae Canol-dydd** - ardal 20.8ha o dir sydd tua 2.2km i'r gogledd ddwyrain o ganol Llangefni, a thua 1.3km i'r gorllewin o bentref Talwrn.
7. Cynnwys dwy ardal lliniaru ecolegol newydd i'r gorllewin o'n Hardal Datblygu Wylfa Newydd bresennol yn:
 - **Pen Carreg** - ardal 15ha o dir sydd wrth ymyl Ardal Datblygu Wylfa Newydd, a thua 1.4km i'r gogledd orllewin o bentref Tregele.
 - **Mynydd Ithel** - ardal 5ha o dir sydd wrth ymyl Ardal Datblygu Wylfa Newydd, a thua 1.4km i'r gorllewin de orllewin o bentref Tregele.
8. Cynnwys mân newidiadau i'r cysylltiad ag is-orsaf y grid cenedlaethol yn Ardal Datblygu Wylfa Newydd, yn yr ardal yn union i'r de ddwyrain o orsaf bŵer bresennol Magnox.

9. Cadarnhau terfynau'r gorchymyn (ffiniau'r tir) ar gyfer yr adrannau newydd o'r A5025 ('Newidiadau i'r Briffordd') rhwng ein safle a'r Fali.

- **A5025 Adran 1 – Y Fali**
- **A5025 Adran 3 – rhwng i'r gogledd o Lanynghenedl ac i'r gogledd o Lanfachraeth**
- **A5025 Adran 5 – rhwng i'r de o Lanfaethlu ac i'r gogledd o Lanfaethlu**
- **A5025 Adran 7 – Cefn Coch**

10. Gwneud mân addasiadau i ffiniau:

- **Cyfleusterau Oddi ar Safle'r Orsaf Bŵer - Llanfaethlu**; ychwanegu ardal 5m² ar ymyl gogleddol y safle er mwyn cael lle i storio cynwysyddion sbwriel.
- **Canolfan Logisteg - Parc Cybi**; ychwanegu tua 0.12ha at gornel gogledd orllewinol y safle er mwyn gallu draenio dŵr wyneb.


Mae modd gweld ein dwy ddogfen ymgynghori, y Ddogfen Trosolwg o'r Ymgynghoriad a'r Brif Ddogfen Ymgynghori, ar-lein yn www.horizonnuclearpower.com/ymgynghoriad yn ystod y cyfnod ymgynghori, ynghyd â rhestr o'n digwyddiadau cyhoeddus. Mae'r dogfennau hyn yn cynnwys rhagor o wybodaeth am ein cynigion, gan gynnwys lluniau a diagramau.

Amgaeir cerdyn USB sy'n cynnwys y dogfennau hyn er gwybodaeth. Mae modd gweld dogfennau a gafodd eu cyhoeddi yn ystod ein hymgynghoriadau blaenorol ar-lein yn www.horizonnuclearpower.com/ymgynghoriad. Fodd bynnag, os byddai'n well gennych chi gael y dogfennau hyn ar gerdyn USB, rhwch wybod i ni.

Gwnewch yn siŵr eich bod yn cyflwyno eich sylwadau erbyn 16 Chwefror 2018.

Os hoffech chi drafod ein Prosiect yn fanylach, gallwch ffonio 0800 954 9516 neu anfon neges i ymholiadauwylfa@horizonnuclearpower.com. Diolch i chi ymlaen llaw am gymryd rhan. Rydyn ni'n edrych ymlaen at gael eich adborth.

Yn gywir,



Kieran Somers
Pennaeth Cynllunio
Pŵer Niwclear Horizon

Appendix E.2- CoAL s42 Tier 2 sample letter

Name
Address Line 1
Address Line 2
Address Line 3
Post Code

16 January 2018

DCRM Ref. No: WN0901-HZ-PAC-LET-00004

Dear Sir/Madam,

Wylfa Newydd – Consultation on Additional Land under s42 of the Planning Act 2008

I'm writing to inform you that Horizon Nuclear Power is holding a pre-application consultation on additional land requirements for the Wylfa Newydd Project, a new nuclear power station and Associated Development on Anglesey.

As an organisation that may have an interest in our Project, we'd like your views on these proposals. We are holding a targeted consultation **between Tuesday 16 January and Friday 16 February 2018**.

The additional land is needed for the following reasons:

- To create or enhance new wetland sites across Anglesey which, as well as compensating for any potential impact construction may have on the Tre'r Gof Site of Special Scientific Interest (SSSI), that is within the Wylfa Newydd Development Area, will also help improve the wetland ecology across the island. We are currently looking at the suitability of a number of sites between Cemaes and Amlwch and north of Llangejni
- To include two new ecological mitigation areas and minor changes to the connection to the national grid substation at the Wylfa Newydd Development Area
- To confirm the order limits (land boundaries) for the new sections of A5025 between our site and Valley
- To make minor refinements to the boundaries of our proposed Off-Site Power Station Facilities at Llanfaethlu and at our Logistics Centre at Parc Cybi.

Our two consultation documents, the Consultation Overview Document and Main Consultation Document, can be viewed online at www.horizonnuclearpower.com/consultation along with a list of our public events. These documents provide more information about our proposals, including drawings and diagrams.

A USB card containing these documents is also enclosed. These can be accessed by unfolding the hinged tab on the card and inserting into any computer's USB port.

Please ensure your comments are recieved by us no later than 16 February 2018.

If you'd like to discuss our Project in more detail, you can call 0800 954 9516 or email wylfaenquiries@horizonnuclearpower.com. Thank you in advance for taking part, we look forward to receiving your feedback.

Yours sincerely,



Sasha Davies
Head of Strategic Development Wales
Horizon Nuclear Power

Enw
Llinell 1 y cyfeiriad
Llinell 2 y cyfeiriad
Llinell 3 y cyfeiriad
Cod Post

16 Ionawr 2018

Cyfeirnod DCRM: WN0901-HZ-PAC-LET-00004

Annwyl Syr/Fadam,

Wylfa Newydd – Ymgynghoriad ar Dir Ychwanegol o dan a42 o Ddeddf Cynllunio 2008

Rwy'n ysgrifennu atoch i roi gwybod i chi bod Pŵer Niwclear Horizon yn cynnal ymgynghoriad cyn ymgeisio ynghylch gofynion tir ychwanegol ar gyfer Prosiect Wylfa Newydd, gorsaf bŵer niwclear newydd a Datblygiad Cysylltiedig ar Ynys Môn.

Fel sefydliad sydd â diddordeb yn ein Prosiect ni efallai, hoffem gael eich safbwyntiau chi ar y cynigion hyn. Byddwn yn cynnal ymgynghoriad wedi'i dargedu **rhwng dydd Mawrth 16 Ionawr a dydd Gwener 16 Chwefror 2018**.

Mae angen y tir ychwanegol am y rhesymau canlynol:

- Creu neu wella safleoedd gwlyptir newydd ledled Ynys Môn, a allai wneud iawn am unrhyw effaith bosibl y gallai ein gwaith adeiladu ei chael ar Safle o Ddiddordeb Gwyddonol Arbennig (SoDdGA) Tre'r Gof, sydd yn Ardal Datblygu Wylfa Newydd, yn ogystal â helpu i wella'r ecoleg gwlyptir ledled yr Ynys. Ar hyn o bryd rydyn ni'n edrych ar ba mor addas ydy nifer o safleoedd rhwng Cemaes ac Amlwch ac i'r gogledd o Langefni
- Cynnwys dwy ardal liniaru ecolegol newydd a mân newidiadau i'r cysylltiad ag is-orsaf y grid cenedlaethol yn Ardal Datblygu Wylfa Newydd
- Cadarnhau terfynau'r gorchymyn (ffiniau'r tir) ar gyfer yr adrannau newydd o'r A5025 rhwng ein safle a'r Fali
- Gwneud mân addasiadau i ffiniau ein cyfleusterau arfaethedig oddi ar safle'r orsaf bŵer yn Llanfaethlu a'n Canolfan Logisteg ym Mharc Cybi


Mae modd gweld ein dwy ddogfen ymgynghori, y Ddogfen Trosolwg o'r Ymgynghoriad a'r Brif Ddogfen Ymgynghori, ar-lein yn www.horizonnuclearpower.com/ymgynghoriad a hefyd rhestr o'n digwyddiadau cyhoeddus. Mae'r dogfennau hyn yn cynnwys rhagor o wybodaeth am ein cynigion, gan gynnwys lluniau a diagramau.

Amgaeir cerdyn USB sy'n cynnwys y dogfennau hyn hefyd. Gellir edrych ar y dogfennau drwy agor y tab ar y cerdyn a'i roi yn soced USB unrhyw gyfrifiadur.

Gwnewch yn siŵr ein bod yn derbyn eich sylwadau erbyn 16 Chwefror 2018 fan bellaf.

Os hoffech chi drafod ein Prosiect yn fanylach, gallwch ffonio 0800 954 9516 neu anfon neges i ymholiadauwylfa@horizonnuclearpower.com. Diolch i chi ymlaen llaw am gymryd rhan. Rydyn ni'n edrych ymlaen at gael eich adborth.

Yn gywir,



Sasha Davies
Pennaeth Datblygu Strategol Cymru
Pŵer Niwclear Horizon

Appendix E.3- CoAL s47 publicity

Ymgynghoriad ar dir ychwanegol

Mae ein cais am Orchymyn Cydsyniad Datblygu ar gyfer Wylfa Newydd ar fin mynd i'w gam paratoi olaf.

Fel rhan o'n gwaith helaeth, rydyn ni'n mireinio manylion terfynol y tir fydd ei angen arnom, ac fe hoffem glywed eich barn ar hyn. Byddwn yn cynnal ymgynghoriad wedi'i dargedu rhwng dydd Mawrth 16 Ionawr a'r dyddiad cau estynedig ar gyfer yr ymgynghoriad sef 16 Chwefror 2018.

FE HOFFEM GLYWED EICH BARN AR Y CANLYNOL:

- Cynigion i greu neu i wella safleoedd gwlyptir ledled Ynys Môn, a fydd yn gwneud iawn am unrhyw effaith bosibl y gallen ei chael ar Safle o Ddiddordeb Gwyddonol Arbennig (SoDdGA) Tre'r Gof o fewn ffiniau ein safle, yn ogystal â gwella'r ecoleg gwlyptir ledled yr ynys. Rydym yn edrych ar hyn o bryd ar nifer o safleoedd rhwng Cemaes ac Amlwch ac i'r gogledd o Llangefni
- Dwy ardal liniaru ecolegol newydd er mwyn lleihau effeithiau'r cynlluniau i glirio'r safle ar fywyd gwyllt a mân newidiadau i'r cysylltiad â'r grid cenedlaethol yn Ardal Datblygu Wylfa Newydd
- Terfynau'r gorchymyn a gadarnhawyd (ffiniau cyfanswm y tir sydd ei angen i wneud y gwaith) ar gyfer yr adrannau newydd o'r A5025 rhwng ein safle a'r Fali, a mân addasiadau i ffiniau ein Cyfleusterau arfaethedig Oddi ar Safle'r Orsaf Bŵer yn Llanfaethlu a Chanolfan Logisteg ym Mharc Cybi.

ARDDANGOSFEYDD CYHOEDDUS:

Byddwn yn cynnal digwyddiadau'n lleol, lle gallwch ddod i siarad â'n tîm a gweld mapiau a rhagor o wybodaeth mewn mwy o fanylder. Rydyn ni'n edrych ymlaen at gael eich gweld chi yno.

DYDD GWENER 19 IONAWR
Neuadd Goffa Amlwch
Amlwch
1pm – 4pm

DYDD SADWRN 20 IONAWR
Neuadd y Dref Llangefni
Llangefni
10am – 1pm

DYDD SADWRN 20 IONAWR
Neuadd Bentref Cemaes
Cemaes
4pm – 7pm

DYDD MAWRTH 23 IONAWR
Neuadd Bentref Llanfachraeth
Llanfachraeth
10am – 1pm

DYDD MAWRTH 23 IONAWR
Gwesty The Valley Anglesey
Y Fali
4pm – 7pm

DYDD MERCHER 24 IONAWR
Llyfrgell Conwy
Stryd y Castell
10am – 12pm

DYDD MERCHER 24 IONAWR
Canolfan Siopa Deiniol
Bangor
2pm – 5:30pm

DYDD GWENER 26 IONAWR
Neuadd Bentref Cemaes
Cemaes
2pm – 7pm

I gael rhagor o wybodaeth am sut rydyn ni'n ymgynghori, neu i gael copi o'r rhestr hon o ddigwyddiadau, edrychwch ar ein gwefan www.horizonnuclearpower.com/ymgynghoriad neu ein ffonio ni ar **0800 954 9516**.

Bydd rhagor o wybodaeth ar gael ar ein gwefan ac mewn llefydd cyhoeddus lleol pan fydd ein hymgynghoriad ar agor, rhwng dydd Mawrth 16 Ionawr a dydd Gwener 16 Chwefror 2018.

Consultation on additional land

Our application for a Development Consent Order for Wylfa Newydd is entering its final stage of preparation.

As part of our extensive work, we're refining the final details of the land we'll need and we'd like your views on this. We are holding a targeted consultation between Tuesday 16 January and the extended consultation close date of Friday 16 February 2018.

WE'D LIKE YOUR VIEWS ON:

- Proposals to create or enhance wetland sites across Anglesey that, as well as compensating for any potential impact we may have on the Tre'r Gof Site of Special Scientific Interest (SSSI) within our site boundary, would also enhance and improve the wetland ecology across the island. We are currently looking at a number of sites between Cemaes and Amlwch and to the north of Llangefni
- Two new ecological mitigation areas to reduce the effects of the site clearance plans on wildlife, and minor changes to the connection to the national grid at the Wylfa Newydd Development Area
- The confirmed order limits (land boundary for total land needed to undertake the works) for the new sections of A5025 between our site and Valley, and minor refinements to the boundaries of our proposed Off-Site Power Station Facilities at Llanfaethlu and Logistics Centre at Parc Cybi.

PUBLIC EXHIBITIONS:

We're holding events locally, where you can come along, speak with our team, and view maps and other information in more detail. We look forward to seeing you there.

FRIDAY 19 JANUARY
Amlwch Memorial Hall
Amlwch
1pm – 4pm

SATURDAY 20 JANUARY
Llangefni Town Hall
Llangefni
10am – 1pm

SATURDAY 20 JANUARY
Cemaes Village Hall
Cemaes Bay
4pm – 7pm

TUESDAY 23 JANUARY
Llanfachraeth Village Hall
Llanfachraeth
10am – 1pm

TUESDAY 23 JANUARY
The Valley Anglesey Hotel
Valley
4pm – 7pm

WEDNESDAY 24 JANUARY
Conwy Library
Castle Street
10am – 12pm

WEDNESDAY 24 JANUARY
Deiniol Shopping Centre
Bangor
2pm – 5:30pm

FRIDAY 26 JANUARY
Cemaes Village Hall
Cemaes Bay
2pm – 7pm

For more information about how we consult, or for a copy of this list of events, please visit our website www.horizonnuclearpower.com/consultation or call us on **0800 954 9516**.

More information will be available on our website and in local public places while our consultation is open between Tuesday 16 January and Friday 16 February 2018.



Newyddion i'r Gymuned

Ein cynlluniau ar gyfer gorsaf bŵer niwclear newydd yn Wylfa



CYNIGION YNGHYLCH TIR YCHWANEGOL

DWEUD EICH DWEUD
YN EIN HYMGYNGHORIAD

AMSEROEDD
A DYDDIADAU
DIGWYDDIADAU
Y TU MEWN



AM BETH YR HOFFEM GLYWED EICH BARN:

- Cynigion i greu neu i wella safleoedd tir gwlyb ledled Ynys Môn, a fydd yn gwrthbwysu unrhyw effaith bosibl y gallem ei chael ar Safle o Ddiddordeb Gwyddonol Arbennig (SoDdGA) Tre'r Gof o fewn ffiniau ein safle, yn ogystal â gwella'r ecoleg tir gwlyb ledled yr ynys. Rydym yn edrych ar hyn o bryd ar nifer o safleoedd rhwng Cemaes ac Amlwch ac i'r gogledd o Langefni.
- Dwy ardal liniaru ecolegol newydd er mwyn lleihau effeithiau'r cynlluniau i glirio'r safle ar fywyd gwylt a mân newidiadau i'r cysylltiad â'r grid cenedlaethol yn Ardal Datblygu Wylfa Newydd.

- Terfynau'r gorchymyn a gadarnhawyd (ffiniau cyfanswm y tir sydd ei angen i wneud y gwaith) ar gyfer yr adrannau newydd o'r A5025 rhwng ein safle a'r Fali, a mân addasiadau i ffiniau ein Cyfleusterau arfaethedig Oddi ar Safle'r Orsaf Bŵer yn Llanfaethlu a Chanolfan Logisteg ym Mharc Cybi.

Fe ddewch o hyd i fapiau a rhagor o wybodaeth yn ein digwyddiadau ac ar ein gwefan pan fydd ein hymgyngoriad yn agor.

CROESO

Mae ein cais am Orchymyn Cydsyniad Datblygu ar gyfer Wylfa Newydd ar fin mynd i'w gam paratoi olaf.


Fel rhan o'r gwaith helaeth hwn, rydym yn mireinio manylion terfynol ein cynlluniau. Mae hyn yn cynnwys cadarnhau'r tir y bydd arnom ei angen ar gyfer yr adrannau newydd o'r A5025 rhwng ein safle â'r Fali, a rhywfaint o dir ychwanegol y bydd arnom ei angen fel rhan o Ardal Datblygu Wylfa Newydd ac oddi ar y safle yn ein safleoedd Datblygu Cysylltiedig.

Fel rhan o'n hymrwymiad i ddatblygu cynaliadwy, rydym hefyd yn edrych yn ofalus ar sut y gallwn greu cynefinoedd tir gwlyb newydd i wrthbwysu unrhyw effaith adeiladu bosib yn Safle o Ddiddordeb Gwyddonol Arbennig (SoDdGA) Tre'r Gof.

Fe hoffem glywed eich barn am yr elfennau hyn rhwng 16 Ionawr a 13 Chwefror.

Rydym yn cynnal digwyddiadau lle gallwch gael rhagor o wybodaeth - mae'r holl fanylion dros y dudalen, ynghyd â rhagor o wybodaeth am y ffyrdd eraill y gallwch gymryd rhan yn yr hymgyngoriad hwn.

Diolch i chi ymlaen llaw am rannu eich barn.



Duncan Hawthorne
Prif Weithredwr
Pŵer Niwclear Horizon

Rhagor o wybodaeth

Rydym yn cynnal nifer o ddigwyddiadau yn yr ardal, lle gallwch alw heibio, siarad â'n tîm a gweld manylion y cynigion ynghylch tir ychwanegol rydym yn ymgynghori yn eu cylch:

DYDD GWENER 19 IONAWR

Neuadd Goffa Amlwch
Amlwch
1pm – 4pm

DYDD SADWRN 20 IONAWR ●

Neuadd y Dref Llangefni
Llangefni
10am – 1pm

DYDD SADWRN 20 IONAWR ●

Neuadd Bentref Cemaes
Cemaes Bay
4pm – 7pm

DYDD MAWRTH 23 IONAWR

Neuadd Bentref Llanfachraeth
Llanfachraeth
10am – 1pm

DYDD MAWRTH 23 IONAWR

Gwesty The Valley Anglesey
Y Fali
4pm – 7pm

DYDD MERCHER 24 IONAWR

Llyfrgell Conwy
Stryd y Castell
10am – 12pm

DYDD MERCHER 24 IONAWR

Canolfan Siopa Deiniol
Bangor
2pm – 5.30pm

DYDD GWENER 26 IONAWR

Neuadd Bentref Cemaes
Cemaes
2pm – 7pm

● Bydd dehonglydd iaith arwyddion yn y digwyddiadau hyn

Lle gallwch ddod o hyd i'n dogfennau ymgynghori

Gallwch gael rhagor o wybodaeth mewn llyfrgelloedd a lleoliadau eraill ledled Ynys Môn a Gogledd Cymru, lle gallwch chi weld deunyddiau allweddol. I weld y lleoliadau neu am ragor o wybodaeth, gallwch ein ffonio, anfon e-bost, ysgrifennu atom neu fynd i'n gwefan.

Sut gallaf ddweud fy nweud?

Gallwch gyflwyno eich adborth mewn sawl ffordd:

- Llenwi ffurflen adborth bapur: gallwch gyflwyno hon yn un o'n digwyddiadau, neu ei phostio i: **FREEPOST WYLFA NEWYDD**
- Llwytho ffurflen adborth i lawr ar-lein yn www.horizonnuclearpower.com/ymgynghoriad
- Anfon e-bost atom yn ymholiadauwylfa@horizonnuclearpower.com
- Ysgrifennu atom i'n cyfeiriad Rhadbost

Bydd ein hymgynghoriad yn agor ar 16 Ionawr ac yn dod i ben ar 13 Chwefror 2018, felly mae hi'n bwysig iawn eich bod yn manteisio ar y cyfle i ddweud eich dweud yn ystod y cyfnod hwn.



Pam ydyn ni'n ymgynghori?

Mae ymgynghori â phobl a rhanddeiliaid lleol yn ein helpu ni i lunio ac addasu ein cynlluniau, ac mae'n rhan bwysig o'r broses gynllunio. Dyma eich cyfle chi i ddweud eich dweud ar agweddau o'n Prosiect cyn i ni gyflwyno ein cais am Orchymyn Cydsyniad Datblygu.

Dysgwch ragor a chysylltu



ymholiadauwylfa@horizonnuclearpower.com



@HorizonNuclear



0800 954 9516



www.horizonnuclearpower.com/hafan



Dewch o hyd i ni ar LinkedIn



horizonnuclear



'Horizon Nuclear Power'

Bydd Pŵer Niwclear Horizon a'i asiantau'n prosesu ac yn storio eich manylion personol yn unol â Deddf Diogelu Data 1998, er mwyn rhoi'r wybodaeth ddiweddaraf i chi am Orsaf Bŵer newydd arfaethedig Wylfa Newydd.

Argraffwyd ar
Ynys Môn



Cofiwch
ailgylchu



Community Update

Our plans for new nuclear power at Wylfa



WELCOME

Our application for a Development Consent Order for Wylfa Newydd is entering its final stage of preparation.

As part of this extensive work, we're refining the final details of our plans. This includes confirming the land we need for the new sections of A5025 between Valley and our site, and some additional land we require as part of the Wylfa Newydd Development Area and offsite at our Associated Development sites.

As part of our commitment to sustainable development, we're also looking carefully at how we can create new wetland habitats to offset any potential construction impact at the Tre'r Gof Site of Special Scientific Interest (SSSI).

We'd like your views on these aspects between 16 January and 13 February.

We're holding events where you can find out more – all the details are overleaf, together with more about the other ways you can take part in this consultation.

Thank you in advance for giving your views.



Duncan Hawthorne
Chief Executive
Horizon Nuclear Power

ADDITIONAL LAND PROPOSALS

HAVE YOUR SAY IN OUR CONSULTATION



WHAT WE'D LIKE YOUR VIEWS ON:

- Proposals to create or enhance wetland sites across Anglesey that, as well as compensating for any potential impact we may have on the Tre'r Gof Site of Special Scientific Interest (SSSI) within our site boundary, would also enhance and improve the wetland ecology across the island. We are currently looking at a number of sites between Cemaes and Amlwch and to the north of Llangefni.
 - Two new ecological mitigation areas to reduce the effects of the site clearance plans on wildlife, and minor changes to the connection to the national grid at the Wylfa Newydd Development Area.
 - The confirmed order limits (land boundary for total land needed to undertake the works) for the new sections of A5025 between our site and Valley, and minor refinements to the boundaries of our proposed Off-Site Power Station Facilities at Llanfaethlu and Logistics Centre at Parc Cybi.
- You'll find maps and more information at our events and on our website when our consultation opens.**

Find out more

We're holding a number of events in the area, where you can come along, speak with our team and see the additional land proposals we're consulting on in more detail:

FRIDAY 19 JANUARY
Amlwch Memorial Hall
Amlwch
1pm – 4pm

SATURDAY 20 JANUARY ●
Llangefni Town Hall
Llangefni
10am – 1pm

SATURDAY 20 JANUARY ●
Cemaes Village Hall
Cemaes Bay
4pm – 7pm

TUESDAY 23 JANUARY
Llanfachraeth Village Hall
Llanfachraeth
10am – 1pm

TUESDAY 23 JANUARY
The Valley Anglesey Hotel
Valley
4pm – 7pm

WEDNESDAY 24 JANUARY
Conwy Library
Castle Street
10am – 12pm

WEDNESDAY 24 JANUARY
Deiniol Shopping Centre
Bangor
2pm – 5.30pm

FRIDAY 26 JANUARY
Cemaes Village Hall
Cemaes Bay
2pm – 7pm

● Sign language interpreter at these events

Where to find our consultation documents

You can find more information in libraries and other venues across Anglesey and North Wales, where you can view key materials. For the locations or for more information, you can call, email, write to us or visit our website.

How can I have my say?

You can give your feedback in a number of ways:

- Complete a printed feedback form; this can be submitted at one of our events, or by posting it to: **FREEPOST WYLFA NEWYDD**
- Download a feedback form online at www.horizonnuclearpower.com/consultation
- Email us at wylfaenquiries@horizonnuclearpower.com
- Write to us at our Freepost address

Our consultation opens on 16 January and closes on 13 February 2018, so it's really important you take the opportunity to have your say during this time.



Why is consultation important?

Consulting with local people and stakeholders helps us to shape and refine our plans, and is an important part of the planning process. This is your chance to have your say on aspects of our Project before we submit our application for a Development Consent Order.

Find out more and get in touch



wylfaenquiries@horizonnuclearpower.com



@HorizonNuclear



0800 954 9516



www.horizonnuclearpower.com



Find us on LinkedIn



horizonnuclear



'Horizon Nuclear Power'

Your personal details will be processed and stored by Horizon Nuclear Power and its agents in accordance with the Data Protection Act 1998 to keep you updated with any information related to the proposed new Wylfa Newydd Power Station.

Printed on
Anglesey



Please recycle
after use

NEWS RELEASE

FOR IMMEDIATE RELEASE
12 January 2018

Horizon launches consultation on areas for wildlife mitigation and land requirements ahead of main power station application

Horizon Nuclear Power will be consulting on the creation of new ecological areas and wetland habitats to help reduce the possible effects of constructing Wylfa Newydd, together with land boundary refinements, between 16 January and 16 February.

Horizon's main application for Wylfa Newydd, known as a Development Consent Order (DCO), is entering its final stage of preparation. As part of this extensive work, Horizon has identified the need for some additional areas of land, which are needed for the following reasons:

- To create or enhance wetland sites across Anglesey that, as well as compensating for any potential impact construction may have on the Tre'r Gof Site of Special Scientific Interest (SSSI), which is within the site boundary, would also enhance and improve the wetland ecology elsewhere on the island. Horizon is currently looking at a number of sites between Cemaes and Amlwch and to the north of Llangefni
- For two new ecological mitigation areas to reduce the effects of the site clearance plans on wildlife, and minor changes to our connection to the national grid sub-station within the Wylfa Newydd Development Area
- The confirmed order limits (the boundary of all the land needed to carry out the works) for the new sections of A5025 between Horizon's site and Valley, and minor refinements to the boundaries of the proposed Off-Site Power Station Facilities at Llanfaethlu and Logistics Centre at Parc Cybi.

Horizon is holding a consultation on these aspects **between Tuesday 16 January and Friday 16 February 2018**, giving people locally an opportunity to give their feedback before the main application for the power station is submitted in Spring 2018.

Sasha Davies, Head of Strategic Development Wales for Horizon, said: "As one of Europe's largest construction projects, we're very aware that building and operating a nuclear power station is a long-term project which comes with its own challenges and impacts. These refinements to our proposals

include helping to manage any impact on the ecology at and near our site, and is part of our fundamental commitment to be environmentally responsible for the lifetime of our project.

“As part of this, we’ve been working closely with Isle of Anglesey County Council and Natural Resources Wales (NRW) on a proposal to create new areas of wetland on Anglesey, as well as improve an existing one. We believe that, together with two ecological areas next to site, these important measures will help protect and preserve Anglesey’s wildlife as we build and operate Wylfa Newydd.

“Listening to residents on these proposals makes sure we continue to put Anglesey and wider North Wales at the heart of what we do, so we can deliver positive benefits for generations to come. We look forward to meeting and hearing from people in the coming weeks.”

Horizon is holding a number of events and drop-in sessions on Anglesey and in North Wales:

FRIDAY 19 JANUARY 1pm – 4pm, Amlwch Memorial Hall, Amlwch
SATURDAY 20 JANUARY 10am – 1pm, Llangefni Town Hall, Llangefni
SATURDAY 20 JANUARY 4pm – 7pm, Cemaes Village Hall, Cemaes Bay
TUESDAY 23 JANUARY 10am – 1pm, Llanfachraeth Village Hall, Llanfachraeth
TUESDAY 23 JANUARY 4pm – 7pm The Valley Anglesey, Valley
WEDNESDAY 24 JANUARY 10am – 12pm Conwy Library, Castle Street
WEDNESDAY 24 JANUARY 2pm – 5:30pm Deiniol Shopping Centre, Bangor
FRIDAY 26 JANUARY 2pm – 7pm Cemaes Village Hall, Cemaes Bay

More information on the proposals will be available when the consultation opens on Tuesday 16 January. Anyone unable to make it to an event, or who wants to find out more, can visit Horizon’s consultation website at www.horizonnuclearpower.com/consultation. More details are also available via Horizon’s established Freephone line on 0800 954 9516 and email enquiry address, wylfaenquiries@horizonnuclearpower.com.

-ENDS-

For more information contact:

Claire Loveday – +44 (0) 7717 300379 or claire.loveday@horizonnuclearpower.com

OR

For media enquiries please call 01242 507700 (24 hours) or email

mediaenquiries@horizonnuclearpower.com

Notes to editors:

- Horizon Nuclear Power was formed in 2009 to develop new nuclear power stations in the UK. The company was acquired by Hitachi Ltd of Japan in November 2012.

- Horizon's development on Anglesey will represent a multibillion pound investment in North Wales, creating high-quality, long term employment opportunities and unlocking lasting economic and social benefits for the region.
- Horizon's Statement of Community Consultation (SOCC) explains how the company will formally consult with people living in the vicinity of the proposed development at Wylfa Newydd and how people can have their say on its plans.
- The consultation material will be available to view on the Horizon website at www.horizonnuclearpower.com/consultation from Tuesday 16 January. Consultation will close on Friday 16 February 2018.

NEW WALES BOSS GIGGS:



**I'LL SILENCE
DOUBTERS**

SEE POST SPORT

Prayers, tears for baby Mili and Auntie Anna

Hundreds in vigil for A487 crash victims as
dad thanks community

SEE PAGE 3



Domino's
delivery
driver's
rant about
Anglesey

SEE PAGE 5

A55 and rail
...what end
of Carillion
means for
North Wales

SEE PAGE 6

SNOW, ICE AND WIND WARNINGS P4 HUNT FOR FAKE COP BURGLAR P17

HAYBALE TRAGEDY

Tributes to 'fantastic woman' killed tending horses



FULL STORY
ON PAGE 7

**Ffair
Wanwyn
Cymru**

Prif Sioe Fasnach Rhoddion a'r Cartref yng Nghymru
21-24 Ionawr 2018 | www.ffairwanwyncymru.co.uk

Wales' Premier Gift & Home Trade Show
21-24 January 2018 | www.walesspringfair.co.uk

Venue Cymru, Llandudno

Cofrestrwch // Register: www.walesspringfair.co.uk

**Wales
Spring
Fair**

Ymgynghoriad ar dir ychwanegol

Mae ein cais am Orchymyn Cydsyniad Datblygu ar gyfer Wylfa Newydd ar fin mynd i'w gam paratoi olaf.

Fel rhan o'n gwaith helaeth, rydyn ni'n mireinio manylion terfynol y tir fydd ei angen arnom, ac fe hoffem glywed eich barn ar hyn. Byddwn yn cynnal ymgynghoriad wedi'i dargedu rhwng dydd Mawrth 16 Ionawr a'r dyddiad cau estynedig ar gyfer yr ymgynghoriad sef 16 Chwefror 2018.

FE HOFFEM GLYWED EICH BARN AR Y CANLYNOL:

- Cynigion i greu neu i wella safleoedd gwlyptir ledled Ynys Môn, a fydd yn gwneud iawn am unrhyw effaith bosibl y gallwn ei chael ar Safle o Ddiddordeb Gwyddonol Arbennig (SoDdGA) Tre'r Gof o fewn ffiniau ein safle, yn ogystal â gwella'r ecoleg gwlyptir ledled yr ynys. Rydym yn edrych ar hyn o bryd ar nifer o safleoedd rhwng Cemaes ac Amlwch ac i'r gogledd o Llangefni
- Dwy ardall liniaru ecolegol newydd er mwyn lleihau effeithiau'r cynlluniau i glirio'r safle ar fywyd gwyllt a mân newidiadau i'r cysylltiad â'r grid cenedlaethol yn Ardal Datblygu Wylfa Newydd
- Terfynau'r gorchymyn a gadarnhawyd (ffiniau cyfanswm y tir sydd ei angen i wneud y gwaith) ar gyfer yr adrannau newydd o'r A5025 rhwng ein safle a'r Fali, a mân addasiadau i ffiniau ein Cyfleusterau arfaethedig Oddi ar Safle'r Orsaf Bŵer yn Llanfaethlu a Chanolfan Logisteg ym Mharc Cybi.

ARDDANGOSFEYDD CYHOEDDUS:

Byddwn yn cynnal digwyddiadau'n lleol, lle gallwch ddod i siarad â'n tîm a gweld mapiau a rhagor o wybodaeth mewn mwy o fanylder. Rydyn ni'n edrych ymlaen at gael eich gweld chi yno.

DYDD GWENER 19 IONAWR
Neuadd Goffa Amlwch
Amlwch
1pm - 4pm

DYDD SADWRN 20 IONAWR
Neuadd y Dref Llangefni
Llangefni
10am - 1pm

DYDD SADWRN 20 IONAWR
Neuadd Bentref Cemaes
Cemaes
4pm - 7pm

DYDD MAWRTH 23 IONAWR
Neuadd Bentref Llanfachraeth
Llanfachraeth
10am - 1pm

DYDD MAWRTH 23 IONAWR
Gwesty The Valley Anglesey
Y Fali
4pm - 7pm

DYDD MERCHER 24 IONAWR
Llyfrgell Conwy
Stryd y Castell
10am - 12pm

DYDD MERCHER 24 IONAWR
Canolfan Siopa Deiniol
Bangor
2pm - 5.30pm

DYDD GWENER 26 IONAWR
Neuadd Bentref Cemaes
Cemaes
2pm - 7pm

I gael rhagor o wybodaeth am sut rydyn ni'n ymgynghori, neu i gael copi o'r rhestr hon o ddigwyddiadau, edrychwch ar ein gwefan www.horizonnuclearpower.com/ymgynghoriad neu ein ffonio ni ar **0800 954 9516**.

Bydd rhagor o wybodaeth ar gael ar ein gwefan ac mewn llefydd cyhoeddus lleol pan fydd ein hymgynghoriad ar agor, rhwng dydd Mawrth 16 Ionawr a dydd Gwener 16 Chwefror 2018.

Consultation on additional land

Our application for a Development Consent Order for Wylfa Newydd is entering its final stage of preparation.

As part of our extensive work, we're refining the final details of the land we'll need and we'd like your views on this. We are holding a targeted consultation between Tuesday 16 January and the extended consultation close date of Friday 16 February 2018.

WE'D LIKE YOUR VIEWS ON:

- Proposals to create or enhance wetland sites across Anglesey that, as well as compensating for any potential impact we may have on the Tre'r Gof Site of Special Scientific Interest (SSSI) within our site boundary, would also enhance and improve the wetland ecology across the island. We are currently looking at a number of sites between Cemaes and Amlwch and to the north of Llangefni
- Two new ecological mitigation areas to reduce the effects of the site clearance plans on wildlife, and minor changes to the connection to the national grid at the Wylfa Newydd Development Area
- The confirmed order limits (land boundary for total land needed to undertake the works) for the new sections of A5025 between our site and Valley, and minor refinements to the boundaries of our proposed Off-Site Power Station Facilities at Llanfaethlu and Logistics Centre at Parc Cybi.

PUBLIC EXHIBITIONS:

We're holding events locally, where you can come along, speak with our team, and view maps and other information in more detail. We look forward to seeing you there.

FRIDAY 19 JANUARY
Amlwch Memorial Hall
Amlwch
1pm - 4pm

SATURDAY 20 JANUARY
Llangefni Town Hall
Llangefni
10am - 1pm

SATURDAY 20 JANUARY
Cemaes Village Hall
Cemaes Bay
4pm - 7pm

TUESDAY 23 JANUARY
Llanfachraeth Village Hall
Llanfachraeth
10am - 1pm

TUESDAY 23 JANUARY
The Valley Anglesey
Valley
4pm - 7pm

WEDNESDAY 24 JANUARY
Conwy Library
Castle Street
10am - 12pm

WEDNESDAY 24 JANUARY
Deiniol Shopping Centre
Bangor
2pm - 5.30pm

FRIDAY 26 JANUARY
Cemaes Village Hall
Cemaes Bay
2pm - 7pm

For more information about how we consult, or for a copy of this list of events, please visit our website www.horizonnuclearpower.com/consultation or call us on **0800 954 9516**.

More information will be available on our website and in local public places while our consultation is open between Tuesday 16 January and Friday 16 February 2018.



'Breaking Bad' cop planned to flood North Wales with drugs



SEE PAGE 11



Half of town council quits as meeting ends in tears and chaos

PAGE 7



'Evil eyes' jailed after sex attack in Gwynedd underpass

FULL STORY - PAGE 14

BODY EXHUMED ON ANGLESEY SENT BACK TO IRELAND P11

CHLOE, 22, KILLED AS TRACTOR ROLLED OVER



Inquest told how vehicle hit boat after jetski trip - PAGE 5

ANGLESEY CAR PARK FURY P17 FIRM TAKE EXPRESS MOTORS ROUTES P13



Ymgynghoriad ynghylch tir ychwanegol

Rydyn ni'n paratoi i gyflwyno ein prif gais ar gyfer Wylfa Newydd, gorsaf bŵer niwclear newydd ar Ynys Môn.

Fel rhan o'n gwaith helaeth, rydyn ni'n mireinio manylion terfynol y tir fydd ei angen arnom, ac fe hoffem glywed eich barn ar hyn. Byddwn yn cynnal ymgynghoriad wedi'i dargedu rhwng dydd Mawrth 16 Ionawr a dydd Mawrth 13 Chwefror 2018.

FE HOFFEM GLYWED EICH BARN AR Y CANLYNOL:

- Cynigion i greu neu wella safleoedd tir gwlyb newydd ledled Ynys Môn, a fydd yn gwrthbwysu unrhyw effaith bosibl y gallen ei chael ar Safle o Ddiddordeb Gwyddonol Arbennig (SoDdGA) Tre'r Gof ger ein safle, yn ogystal a gwella'r ecoleg tir gwlyb ledled yr Ynys
- Byddai'r tair ardal o dir yn ffinio â safle presennol Wylfa Newydd, i'r gogledd ac i'r de-orllewin
- Mân newidiadau i'r ffiniau tir yn ein cynigion – ym Mharc Cybi, safle ein Garej Offer Argyfwng Symudol a'r rhannau newydd o'r A5025 rhwng ein safle a'r Fali.

ARDDANGOSFEYDD CYHOEDDUS:

Byddwn yn cynnal digwyddiadau'n lleol, lle gallwch ddodi siarad â'n tîm a gweld mapiau a rhagor o wybodaeth mewn mwy o fanylder. Rydyn ni'n edrych ymlaen at gael eich gweld chi yno.

DYDD GWENER 19 IONAWR
Neuadd Goffa Amlwch
Amlwch
1pm – 4pm

DYDD SADWRN 20 IONAWR
Neuadd y Dref Llangefni
Llangefni
10am – 1pm

DYDD SADWRN 20 IONAWR
Neuadd Bentref Cemaes
Cemaes Bay
4pm – 7pm

DYDD MAWRTH 23 IONAWR
Neuadd Bentref Llanfachraeth
Llanfachraeth
10am – 1pm

DYDD MAWRTH 23 IONAWR
Gwesty The Valley Anglesey
Y Fali
4pm – 7pm

DYDD MERCHER 24 IONAWR
Llyfrgell Conwy
Stryd y Castell
10am – 12pm

DYDD MERCHER 24 IONAWR
Canolfan Siopa Deiniol
Bangor
2pm – 5.30pm

DYDD GWENER 26 IONAWR
Neuadd Bentref Cemaes
Cemaes
2pm – 7pm

I gael rhagor o wybodaeth am sut rydyn ni'n ymgynghori, neu i gael copi o'r rhestr hon o ddigwyddiadau, edrychwch ar ein gwefan www.horizonnuclearpower.com/ymgynghoriad neu ein ffonio ni ar **0800 954 9516**.

Bydd rhagor o wybodaeth ar gael ar ein gwefan ac mewn llefydd cyhoeddus lleol pan fydd ein hymgynghoriad ar agor, rhwng dydd Mawrth 16 Ionawr a dydd Mawrth 13 Chwefror 2018.

Consultation on additional land

We are preparing to submit our main application for Wylfa Newydd, a new nuclear power station on Anglesey.

As part of our extensive work, we're refining the final details of the land we'll need and we'd like your views on this. We are holding a targeted consultation between Tuesday 16 January and Tuesday 13 February 2018.

WE'D LIKE YOUR VIEWS ON:

- Proposals to create or enhance wetland sites across Anglesey that, as well as compensating for any potential impact we may have on the Tre'r Gof Site of Special Scientific Interest (SSSI) next to our site, would also enhance and improve the wetland ecology across the island
- Three new areas of land bordering our current Wylfa Newydd site boundary to the north and south-west
- Minor refinements to the land boundaries of our proposals at Parc Cybi, our Mobile Emergency Equipment Garage site, and the new sections of the A5025 between our site and Valley.

PUBLIC EXHIBITIONS:

We're holding events locally, where you can come along, speak with our team, and view maps and other information in more detail. We look forward to seeing you there.

FRIDAY 19 JANUARY
Amlwch Memorial Hall
Amlwch
1pm – 4pm

SATURDAY 20 JANUARY
Llangefni Town Hall
Llangefni
10am – 1pm

SATURDAY 20 JANUARY
Cemaes Village Hall
Cemaes Bay
4pm – 7pm

TUESDAY 23 JANUARY
Llanfachraeth Village Hall
Llanfachraeth
10am – 1pm

TUESDAY 23 JANUARY
The Valley Anglesey
Valley
4pm – 7pm

WEDNESDAY 24 JANUARY
Conwy Library
Castle Street
10am – 12pm

WEDNESDAY 24 JANUARY
Deiniol Shopping Centre
Bangor
2pm – 5.30pm

FRIDAY 26 JANUARY
Cemaes Village Hall
Cemaes Bay
2pm – 7pm

For more information about how we consult, or for a copy of this list of events, please visit our website www.horizonnuclearpower.com/consultation or call us on **0800 954 9516**.

More information will be available on our website and in local public places while our consultation is open between Tuesday 16 January and Tuesday 13 February 2018.



Cyfrol 30 . Rhif 16 . Rhagfyr 21 . 2017

golwg

**GWAITH NEWYDD
BEIRDD A
LLENORION**

**CWIS
CHWARAEON
PHIL STEAD**

**"POPETH YN
NEWID"
YN 2017**

**BWRW
PLEIDLAIS
ETO YNG
NGHATALWNIA**

**Teledu
a radio'r
wyl**

**Dathlu
steil, ffasiwn
a bwyd**

£1.75

ISSN 0969-9295

16



9 770969 929056



Theatr
Genedlaethol
Cymru

Trosiad Cymraeg gan Geraint Løvgreen
Ar daith ledled Cymru
21 Chwefror – 16 Mawrth 2018

Y TAD

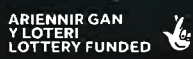
gan
Florian Zeller

Theatr Genedlaethol Cymru mewn cydweithrediad â Pontio

#YTad

@TheatrGenCymru

theatr.cymru



Mynediad i'r di-Gymraeg drwy gyfrwng ap Sibrwd.

Rhif cofrestru cwmni: 4784488. Rhif eusen gofrestredig: 1106032

PŴER NIWCLEAR
HORIZON
NUCLEAR POWER



Ymgynghoriad ynghylch tir ychwanegol

Rydyn ni'n paratoi i gyflwyno ein prif gais ar gyfer Wylfa Newydd, gorsaf bŵer niwclear newydd ar Ynys Môn.

Fel rhan o'n gwaith helaeth, rydyn ni'n mireinio manylion terfynol y tir fydd ei angen arnom, ac fe hoffem glywed eich barn ar hyn. Byddwn yn cynnal ymgynghoriad wedi'i dargedu rhwng dydd Mawrth 16 Ionawr a dydd Mawrth 13 Chwefror 2018.

FE HOFFEM GLYWED EICH BARN AR Y CANLYNOL:

- Cynigion i greu neu wella safleoedd tir gwlyb newydd ledled Ynys Môn, a fydd yn gwrthbwyso unrhyw effaith bosibl y gallem ei chael ar Safle o Ddiddordeb Gwyddonol Arbennig (SoDdGA) Tre'r Gof ger ein safle, yn ogystal a gwella'r ecoleg tir gwlyb ledled yr Ynys
- Byddai'r tair ardal o dir yn ffinio â safle presennol Wylfa Newydd, i'r gogledd ac i'r de-orllewin
- Mân newidiadau i'r ffiniau tir yn ein cynigion – ym Mharc Cybi, safle ein Garej Offer Argyfwng Symudol a'r rhannau newydd o'r A5025 rhwng ein safle a'r Fali.

I gael rhagor o wybodaeth am sut rydyn ni'n ymgynghori, neu i gael copi o'r rhestr hon o ddigwyddiadau, edrychwch ar ein gwefan www.horizonnuclearpower.com/ymgyngghoriad neu ein ffonio ni ar **0800 954 9516**. Bydd rhagor o wybodaeth ar gael ar ein gwefan ac mewn llyfdd cyhoeddus lleol pan fydd ein hymgyngghoriad ar agor, rhwng dydd Mawrth 16 Ionawr a dydd Mawrth 13 Chwefror 2018.

ARDDANGOSFEYDD CYHOEDDUS:

Byddwn yn cynnal digwyddiadau'n lleol, lle gallwch ddodi siarad â'n tîm a gweld mapiau a rhagor o wybodaeth mewn mwy o fanylder. Rydyn ni'n edrych ymlaen at gael eich gweld chi yno.

DYDD GWENER 19 IONAWR
Neuadd Goffa Amlwch
Amlwch

1pm – 4pm

DYDD SADWRN 20 IONAWR
Neuadd y Dref Llangefni
Llangefni

10am – 1pm

DYDD SADWRN 20 IONAWR
Neuadd Bentref Cemaes
Cemaes Bay

4pm – 7pm

DYDD MAWRTH 23 IONAWR
Neuadd Bentref Llanfachraeth
Llanfachraeth

10am – 1pm

DYDD MAWRTH 23 IONAWR
Gwesty The Valley Anglesey
Y Fali

4pm – 7pm

DYDD MERCHER 24 IONAWR
Llyfrgell Conwy
Stryd y Castell

10am – 12pm

DYDD MERCHER 24 IONAWR
Canolfan Siopa Deiniol
Bangor

2pm – 5.30pm

DYDD GWENER 26 IONAWR
Neuadd Bentref Cemaes
Cemaes

2pm – 7pm

YNNI YN GWELTHIO I BRYDAIN

Bangor

MAIL



3

PAGES OF
COMMUNITY
DIARY FOR
BANGOR &
ANGLESEY:
16-18

WEDNESDAY, JANUARY 17, 2018

£1.40



Watkin Jones boss stepping down

FAMILY HANDING OVER THE REINS

200-year old firm's profits up: P4

World record attempt: P13

KEEPING UP WITH THE JONESES

10% of race entrants have same surname



Nostalgia: P24,25 Guide: P26,27 Puzzles: P28 Crafts: P19 Sport: P53-56

Dad got his final wish

'Holy Ghostbuster'
clergyman dies
aged 99

P8



ROAD TO BRING BIG BOOST TO ISLAND

FULL
STORY:
PAGE 9

£3.5m funding on way for last leg of
project to aid college link with Wylfa

A true story of love, loss and determination


SPECIAL OFFER £6.99* (RRP £8.99)

Order now at www.mirrorcollection.co.uk Or call 0845 143 0001**
Available in good bookshops and on Kindle and iBook

Mirror Books

*P&P £1

**Lines open from 9am-5pm. Monday-Friday





Ymgynghoriad ar dir ychwanegol

Mae ein cais am Orchymyn Cydsyniad Datblygu ar gyfer Wylfa Newydd ar fin mynd i'w gam paratoi olaf.

Fel rhan o'n gwaith helaeth, rydyn ni'n mireinio manylion terfynol y tir fydd ei angen arnom, ac fe hoffem glywed eich barn ar hyn. Byddwn yn cynnal ymgynghoriad wedi'i dargedu rhwng dydd Mawrth 16 Ionawr a'r dyddiad cau estynedig ar gyfer yr ymgynghoriad sef 16 Chwefror 2018.

FE HOFFEM GLYWED EICH BARN AR Y CANLYNOL:

- Cynigion i greu neu i wella safleoedd gwlyptir ledled Ynys Môn, a fydd yn gwneud iawn am unrhyw effaith bosibl y gallwn ei chael ar Safle o Ddiddordeb Gwyddonol Arbennig (SoDdGA) Tre'r Gof o fewn ffiniau ein safle, yn ogystal â gwella'r ecoleg gwlyptir ledled yr ynys. Rydym yn edrych ar hyn o bryd ar nifer o safleoedd rhwng Cemaes ac Amlwch ac i'r gogledd o Llangefni
- Dwy ardal liniaru ecolegol newydd er mwyn lleihau effeithiau'r cynlluniau i glirio'r safle ar fywyd gwyllt a mân newidiadau i'r cysylltiad â'r grid cenedlaethol yn Ardal Datblygu Wylfa Newydd
- Terfynau'r gorchymyn a gadarnhawyd (ffiniau cyfanswm y tir sydd ei angen i wneud y gwaith) ar gyfer yr adrannau newydd o'r A5025 rhwng ein safle a'r Fali, a mân addasiadau i ffiniau ein Cyfleusterau arfaethedig Oddi ar Safle'r Orsaf Bŵer yn Llanfaethlu a Chanolfan Logisteg ym Mharc Cybi.

ARDDANGOSFEYDD CYHOEDDUS:

Byddwn yn cynnal digwyddiadau'n lleol, lle gallwch ddod i siarad â'n tîm a gweld mapiau a rhagor o wybodaeth mewn mwy o fanylder. Rydyn ni'n edrych ymlaen at gael eich gweld chi yno.

DYDD GWENER 19 IONAWR
Neuadd Goffa Amlwch
Amlwch
1pm – 4pm

DYDD SADWRN 20 IONAWR
Neuadd y Dref Llangefni
Llangefni
10am – 1pm

DYDD SADWRN 20 IONAWR
Neuadd Bentref Cemaes
Cemaes
4pm – 7pm

DYDD MAWRTH 23 IONAWR
Neuadd Bentref Llanfachraeth
Llanfachraeth
10am – 1pm

DYDD MAWRTH 23 IONAWR
Gwesty The Valley Anglesey
Y Fali
4pm – 7pm

DYDD MERCHER 24 IONAWR
Llyfrgell Conwy
Stryd y Castell
10am – 12pm

DYDD MERCHER 24 IONAWR
Canolfan Siopa Deiniol
Bangor
2pm – 5.30pm

DYDD GWENER 26 IONAWR
Neuadd Bentref Cemaes
Cemaes
2pm – 7pm

I gael rhagor o wybodaeth am sut rydyn ni'n ymgynghori, neu i gael copi o'r rhestr hon o ddigwyddiadau, edrychwch ar ein gwefan www.horizonnuclearpower.com/ymgynghoriad neu ein ffonio ni ar **0800 954 9516**.

Bydd rhagor o wybodaeth ar gael ar ein gwefan ac mewn llefydd cyhoeddus lleol pan fydd ein hymgynghoriad ar agor, rhwng dydd Mawrth 16 Ionawr a dydd Gwener 16 Chwefror 2018.

Consultation on additional land

Our application for a Development Consent Order for Wylfa Newydd is entering its final stage of preparation.

As part of our extensive work, we're refining the final details of the land we'll need and we'd like your views on this. We are holding a targeted consultation between Tuesday 16 January and the extended consultation close date of Friday 16 February 2018.

WE'D LIKE YOUR VIEWS ON:

- Proposals to create or enhance wetland sites across Anglesey that, as well as compensating for any potential impact we may have on the Tre'r Gof Site of Special Scientific Interest (SSSI) within our site boundary, would also enhance and improve the wetland ecology across the island. We are currently looking at a number of sites between Cemaes and Amlwch and to the north of Llangefni
- Two new ecological mitigation areas to reduce the effects of the site clearance plans on wildlife, and minor changes to the connection to the national grid at the Wylfa Newydd Development Area
- The confirmed order limits (land boundary for total land needed to undertake the works) for the new sections of A5025 between our site and Valley, and minor refinements to the boundaries of our proposed Off-Site Power Station Facilities at Llanfaethlu and Logistics Centre at Parc Cybi.

PUBLIC EXHIBITIONS:

We're holding events locally, where you can come along, speak with our team, and view maps and other information in more detail. We look forward to seeing you there.

FRIDAY 19 JANUARY
Amlwch Memorial Hall
Amlwch
1pm – 4pm

SATURDAY 20 JANUARY
Llangefni Town Hall
Llangefni
10am – 1pm

SATURDAY 20 JANUARY
Cemaes Village Hall
Cemaes Bay
4pm – 7pm

TUESDAY 23 JANUARY
Llanfachraeth Village Hall
Llanfachraeth
10am – 1pm

TUESDAY 23 JANUARY
The Valley Anglesey
Valley
4pm – 7pm

WEDNESDAY 24 JANUARY
Conwy Library
Castle Street
10am – 12pm

WEDNESDAY 24 JANUARY
Deiniol Shopping Centre
Bangor
2pm – 5.30pm

FRIDAY 26 JANUARY
Cemaes Village Hall
Cemaes Bay
2pm – 7pm

For more information about how we consult, or for a copy of this list of events, please visit our website www.horizonnuclearpower.com/consultation or call us on **0800 954 9516**.

More information will be available on our website and in local public places while our consultation is open between Tuesday 16 January and Friday 16 February 2018.

WEDNESDAY, DECEMBER 20, 2017

£1.40



A VERY MERRY CHRISTMAS TO ALL OUR READERS



Car park row in seaside town

DON'T DESTROY GREEN SPACE

Concern in Rhosneigr: P3

Newborough

SCHOOL DELAYED

Full story on: P5



HUGO'S HAPPY ENDING

RESCUED PUP
HAS NEW LIFE
WITH FAMILY P9

LIBRARIES SET TO BE AXED

CEMAES



MOELFRE



NEWBOROUGH

Three facilities listed for closure SEE P3



Train links to
airport backed

PLUS MORE P6

RYAN THOMAS
ANDY JONES PAULINE DANIELS

PETER PAN

THE HIGH-FLYING
PANTOMIME ADVENTURE



SAD 9 - SUL 31 RHAG
SAT 9 - SUN 31 DEC

venue
cymru



venuecymru.co.uk



Ymgynghoriad ynghylch tir ychwanegol

Rydyn ni'n paratoui i gyflwyno ein prif gais ar gyfer Wylfa Newydd, gorsaf bŵer niwclear newydd ar Ynys Môn.

Fel rhan o'n gwaith helaeth, rydyn ni'n mireinio manylion terfynol y tir fydd ei angen arnom, ac fe hoffem glywed eich barn ar hyn. Byddwn yn cynnal ymgynghoriad wedi'i dargedu rhwng dydd Mawrth 16 Ionawr a dydd Mawrth 13 Chwefror 2018.

FE HOFFEM GLYWED EICH BARN AR Y CANLYNOL:

- Cynigion i greu neu wella safleoedd tir gwlyb newydd ledled Ynys Môn, a fydd yn gwrthbwysu unrhyw effaith bosibl y gallern ei chael ar Safle o Ddiddordeb Gwyddonol Arbennig (SoDdGA) Tre'r Gof ger ein safle, yn ogystal a gwella'r ecoleg tir gwlyb ledled yr Ynys
- Byddai'r tair ardal o dir yn ffinio â safle presennol Wylfa Newydd, i'r gogledd ac i'r de-orllewin
- Mân newidiadau i'r ffiniau tir yn ein cynigion – ym Mharc Cybi, safle ein Garej Offer Argyfwng Symudol a'r rhannau newydd o'r A5025 rhwng ein safle a'r Fali.

ARDDANGOSFEYDD CYHOEDDUS:

Byddwn yn cynnal digwyddiadau'n lleol, lle gallwch ddodi siarad â'n tîm a gweld mapiau a rhagor o wybodaeth mewn mwy o fanylder. Rydyn ni'n edrych ymlaen at gael eich gweld chi yno.

DYDD GWENER 19 IONAWR
Neuadd Goffa Amlwch
Amlwch
1pm – 4pm

DYDD SADWRN 20 IONAWR
Neuadd y Dref Llangefni
Llangefni
10am – 1pm

DYDD SADWRN 20 IONAWR
Neuadd Bentref Cemaes
Cemaes Bay
4pm – 7pm

DYDD MAWRTH 23 IONAWR
Neuadd Bentref Llanfachraeth
Llanfachraeth
10am – 1pm

DYDD MAWRTH 23 IONAWR
Gwesty The Valley Anglesey
Y Fali
4pm – 7pm

DYDD MERCHER 24 IONAWR
Llyfrgell Conwy
Stryd y Castell
10am – 12pm

DYDD MERCHER 24 IONAWR
Canolfan Slopa Deiniol
Bangor
2pm – 5.30pm

DYDD GWENER 26 IONAWR
Neuadd Bentref Cemaes
Cemaes
2pm – 7pm

I gael rhagor o wybodaeth am sut rydyn ni'n ymgynghori, neu i gael copi o'r rhestr hon o ddigwyddiadau, edrychwch ar ein gwefan www.horizonnuclearpower.com/ymgyngghoriad neu ein ffonio ni ar **0800 954 9516**.

Bydd rhagor o wybodaeth ar gael ar ein gwefan ac mewn llefydd cyhoeddus lleol pan fydd ein hymgyngghoriad ar agor, rhwng dydd Mawrth 16 Ionawr a dydd Mawrth 13 Chwefror 2018.

Consultation on additional land

We are preparing to submit our main application for Wylfa Newydd, a new nuclear power station on Anglesey.

As part of our extensive work, we're refining the final details of the land we'll need and we'd like your views on this. We are holding a targeted consultation between Tuesday 16 January and Tuesday 13 February 2018.

WE'D LIKE YOUR VIEWS ON:

- Proposals to create or enhance wetland sites across Anglesey that, as well as compensating for any potential impact we may have on the Tre'r Gof Site of Special Scientific Interest (SSSI) next to our site, would also enhance and improve the wetland ecology across the island
- Three new areas of land bordering our current Wylfa Newydd site boundary to the north and south-west
- Minor refinements to the land boundaries of our proposals at Parc Cybi, our Mobile Emergency Equipment Garage site, and the new sections of the A5025 between our site and Valley.

PUBLIC EXHIBITIONS:

We're holding events locally, where you can come along, speak with our team, and view maps and other information in more detail. We look forward to seeing you there.

FRIDAY 19 JANUARY
Amlwch Memorial Hall
Amlwch
1pm – 4pm

SATURDAY 20 JANUARY
Llangefni Town Hall
Llangefni
10am – 1pm

SATURDAY 20 JANUARY
Cemaes Village Hall
Cemaes Bay
4pm – 7pm

TUESDAY 23 JANUARY
Llanfachraeth Village Hall
Llanfachraeth
10am – 1pm

TUESDAY 23 JANUARY
The Valley Anglesey
Valley
4pm – 7pm

WEDNESDAY 24 JANUARY
Conwy Library
Castle Street
10am – 12pm

WEDNESDAY 24 JANUARY
Deiniol Shopping Centre
Bangor
2pm – 5.30pm

FRIDAY 26 JANUARY
Cemaes Village Hall
Cemaes Bay
2pm – 7pm

For more information about how we consult, or for a copy of this list of events, please visit our website www.horizonnuclearpower.com/consultation or call us on **0800 954 9516**.

More information will be available on our website and in local public places while our consultation is open between Tuesday 16 January and Tuesday 13 February 2018.

Appendix E.4- CoAL s48 Notice Local and National newspapers and journals

Name
Address Line 1
Address Line 2
Address Line 3
Post Code

16 January 2018

DCRM Ref. No: WN0901-HZ-PAC-LET-00003

Dear Sir/Madam,

Wylfa Newydd – The Infrastructure Planning (Environmental Impact Assessment) Regulations 2009, regulation 11 pre-application publicity under section 48 (duty to publicise)

We are writing to you in your capacity as an EIA consultation body or an organisation that has been notified to us under regulation 9(1)(c) of the above mentioned regulations.

Horizon Nuclear Power is holding a pre-application consultation on additional land requirements for the Wylfa Newydd Project, a new nuclear power station and Associated Development on Anglesey. We'd like your views on these proposals in a **consultation that will open on Tuesday 16 January 2018 and close on Friday 16 February 2018.**

The additional land is needed for the following reasons:

- To create or enhance new wetland sites across Anglesey which, as well as compensating for any potential impact construction may have on the Tre'r Gof Site of Special Scientific Interest (SSSI), that is within the Wylfa Newydd Development Area, will also help improve the wetland ecology across the island. We are currently looking at the suitability of a number of sites between Cemaes and Amlwch and north of Llangefni
- To include two new ecological mitigation areas and minor changes to the connection to the national grid substation at the Wylfa Newydd Development Area
- To confirm the order limits (land boundaries) for the new sections of A5025 between our site and Valley
- To make minor refinements to the boundaries of our proposed Off-Site Power Station Facilities at Llanfaethlu and at our Logistics Centre at Parc Cybi.


In accordance with regulation 11, please find enclosed a copy of our publicity notice published under Section 48 of the Planning Act 2008. This notice is being published in a national newspaper, local newspapers circulating in the vicinity of the land, and in other relevant media.

Our two consultation documents, the Consultation Overview Document and Main Consultation Document, can be viewed online at www.horizonnuclearpower.com/consultation during the consultation period, along with a list of our public events. These documents provide more information about our proposals, including drawings and diagrams. A USB card containing these documents is enclosed for reference.

Please ensure your comments are recieved by us no later than 16 February 2018.

If you'd like to discuss our Project in more detail, you can call 0800 954 9516 or email wylfaenquiries@horizonnuclearpower.com. Thank you in advance for taking part, we look forward to receiving your feedback.

Yours sincerely,



Kieran Somers
Head of Planning
Horizon Nuclear Power

Enw

Llinell 1 y cyfeiriad

Llinell 2 y cyfeiriad

Llinell 3 y cyfeiriad

Cod Post

16 Ionawr 2018

Cyfeirnod DCRM: WN0901-HZ-PAC-LET-00003

Annwyl Syr/Fadam,

Wylfa Newydd - Rheoliadau Cynllunio Seilwaith (Asesu Effaith Amgylcheddol) 2009, rheoliad 11 cyhoedduswydd cyn ymgeisio o dan adran 48 (dyletswydd i roi cyhoedduswydd)

Rydyn ni'n ysgrifennu atoch chi yn eich capasiti fel corff neu sefydliad ymgynghori Asesiad o'r Effaith Amgylcheddol sy'n hysbys i ni o dan reoliad 9(1)(c) o'r rheoliadau a nodir uchod.

Mae Pŵer Niwclear Horizon yn cynnal ymgynghoriad cyn ymgeisio ar ofynion tir ychwanegol ar gyfer Prosiect Wylfa Newydd, gorsaf bŵer niwclear newydd a Datblygiadau Cysylltiedig ar Ynys Môn. Bydden ni'n hoffi cael eich safbwyntiau ar y cynigion hyn mewn **ymgynghoriad a fydd yn agor ddydd Mawrth 16 Ionawr 2018 ac yn cau ddydd Gwener 16 Chwefror 2018.**

Mae angen y tir ychwanegol am y rhesymau canlynol:

- Creu neu wella safleoedd gwlyptir newydd ledled Ynys Môn, a allai wneud iawn am unrhyw effaith bosibl y gallai ein gwaith adeiladu ei chael ar Safle o Ddiddordeb Gwyddonol Arbennig (SoDdGA) Tre'r Gof, sydd yn Ardal Datblygu Wylfa Newydd, yn ogystal â helpu i wella'r ecoleg gwlyptir ledled yr Ynys. Ar hyn o bryd rydyn ni'n edrych ar ba mor addas ydy nifer o safleoedd rhwng Cemaes ac Amlwch ac i'r gogledd o Langefni
- Cynnwys dwy ardal lliniaru ecolegol newydd a mân newidiadau i'r cysylltiad ag is-orsaf y grid cenedlaethol yn Ardal Datblygu Wylfa Newydd
- Cadarnhau terfynau'r gorchymyn (ffiniau'r tir) ar gyfer yr adrannau newydd o'r A5025 rhwng ein safle a'r Fali
- Gwneud mân addasiadau i ffiniau ein Cyfleusterau arfaethedig Oddi ar Safle'r Orsaf Bŵer yn Llanfaethlu ac yn ein Canolfan Logisteg ym Mharc Cybi.

Yn unol â rheoliad 11, amgaeir copi o'n hysbysiad cyhoedduswydd a gyhoeddir o dan Adran 48 o Ddeddf Cynllunio 2008. Mae'r hysbysiad hwn yn cael ei gyhoeddi mewn papur newydd cenedlaethol, papurau newydd sy'n lleol i'r tir dan sylw ac mewn cyfryngau perthnasol eraill.

Mae modd gweld ein dwy ddogfen ymgynghori, y Ddogfen Trosolwg o'r Ymgynghoriad a'r Brif Ddogfen Ymgynghori, ar-lein yn www.horizonnuclearpower.com/ymgynghoriad yn ystod y cyfnod ymgynghori, ynghyd â rhestr o'n digwyddiadau cyhoeddus. Mae'r dogfennau hyn yn cynnwys rhagor o wybodaeth am ein cynigion, gan gynnwys lluniau a diagramau. Amgaeir cerdyn USB sy'n cynnwys y dogfennau hyn er gwybodaeth.

Gwnewch yn siŵr eich bod yn cyflwyno eich sylwadau erbyn 16 Chwefror 2018.

Os hoffech chi drafod ein Prosiect yn fanylach, gallwch ffonio 0800 954 9516 neu anfon neges i ymholiadauwylfa@horizonnuclearpower.com. Diolch i chi ymlaen llaw am gymryd rhan. Rydyn ni'n edrych ymlaen at gael eich adborth.

Yn gywir,



Kieran Somers
Pennaeth Cynllunio
Pŵer Niwclear Horizon

LEAD STORY:

Could Cosco still have eyes for Gener8?

NEWS:

Cosco signs VLCCs deal with Sinochem

Ocean freight rates firm ahead of Chinese New Year

ANALYSIS:

How much of a threat is Yemen to international shipping?

OPINION:

Shipping notes from Wall Street

MARKETS:

UK shortsea capacity grows

NEWS IN BRIEF:

Rescuers resume Sanchi firefighting operation

Italy's RBD Armatori declared bankrupt

ABS hires Lewis for media role

Korean shipbuilders bet on environmentally sustainable vessels

PSA and Institution of Engineers Singapore launch port and marine certification

Capital Product Partners buys aframax with attached four-year charter

Ship calls at LA and Long Beach show long-term decline

Kea Trader salvage operation resumes

Could Cosco still have eyes for Gener8?



CHINA COSCO TABLED a rival all-cash bid for Gener8 Maritime prior to the New York-listed owner's announcement of a merger with Euronav, it has emerged.

Lloyd's List can exclusively reveal the Chinese state conglomerate submitted the bid while Euronav was in talks with Gener8 last year.

Gener8 considered both offers before deciding to proceed with Euronav, according to well-placed sources.

The news comes amid speculation that Chinese interest may still remain to buy the company.

According to some industry insiders, there is renewed interest from Chinese interests, understood to be Cosco Shipping Energy Transportation, and a willingness from some gener8 shareholders to reconsider the original offer.

An official from Cosco Shipping said he was unaware of any bid.

NEWS

Cosco signs VLCCs deal with Sinochem

COSCO Shipping Energy Transportation has signed an agreement with Sinochem Oil to charter in five very large crude carriers as part of its efforts to expand fleet.

No details of the ships were offered, but data from Lloyd's List Intelligence shows state-owned Sinochem has five VLCCs in its fleet.

CSET said the charter agreement would help the company to expand the VLCC capacity while also helping the counterparty to focus on its core business.

Ocean freight rates firm ahead of Chinese New Year

OCEAN freight rates will remain firm ahead of Chinese New Year but face downward pressure in March, according to analysts.

The World Container Index, a composite of container freight rates on eight major routes to/from the US, Europe and Asia, fell 0.2% this week to \$1,407.58 per 40 ft container, said Drewry.

The index is now down 21.5% from the same period of 2017 and is \$175 lower than the five-year average of \$1,584 per feu.

But freight forwarder Flexport, in its weekly market update from January 10, said space remained tight on transpacific and Asia-Europe lanes.

"End-of-year blank sailings have led to cargo overflows, further tightening space this week," Flexport said.

ANALYSIS

How much of a threat is Yemen to international shipping?

AN EXPLOSIVES-strapped unmanned vessel approaching merchant ships in the Red Sea signals a different kind of threat to shipping lines and crew emanating from the Yemeni war.

It raises questions about whether the established defences against the machetes and AK-47s of the monetary-driven Somali piracy will be effective in deterring this more complex peril in the Horn of Africa.

OPINION

Shipping notes from Wall Street

TWO alternative finance transactions captured the headlines among US-listed shipping companies this week, *writes Lambros Papaeconomou*.

But what's more important is that despite their complexity, shipowners got the upper hand in both deals, seizing an opportunity to lower their cost of capital.

MARKETS

UK shortsea capacity grows

CAPACITY on the UK's shortsea ro-ro and lo-lo trades increased 3.7% during the period from May 2016 to November 2017, according to a new report on the sector from PRB Associates.

Total annualised market capacity now stands at 16.4m units, comprising 11.6m ro-ro units, 2.5m

lo-lo units and 2.3m Channel Tunnel units. Ro-ro provides 71% of overall market capacity, with the lo-lo and the Channel Tunnel's shuttle and through train services contributing 15% and 14% respectively, the report found.

NEWS IN BRIEF

Rescuers resume Sanchi firefighting operation

FIREFIGHTING vessels under the command of China's maritime search and rescue authorities restarted efforts to quell the flames engulfing the Panama-flagged tanker *Sanchi* off the coast of Shanghai on Thursday.

Italy's RBD Armatori declared bankrupt

RIZZO Bottiglieri de Carlini Armatori, the Italian privately-owned bulker and tanker company, has been declared bankrupt after restructuring efforts that began in 2015.

ABS hires Lewis for media role

CLASSIFICATION society the American Bureau of Shipping has hired Gareth Lewis as senior manager for media relations, in an effort to strengthen the company's ability to showcase its expertise.

Korean shipbuilders bet on environmentally sustainable vessels

SOUTH Korea's shipbuilding sector needs to address changes in global environmental regulations in order to survive and remain profitable in the coming years, according to remarks made at a January meeting of domestic shipbuilding and shipping company representatives.

PSA and Institution of Engineers Singapore launch port and marine certification

PSA Corporation, in partnership with the Institution of Engineers, Singapore, has officially unveiled a Chartered Engineer Certification Programme for the city-state's ports and marine industry as part of its drive to upgrade the knowledge and skills of professionals in the sector, improve productivity and alleviate a manpower shortage.

Capital Product Partners buys aframax with attached four-year charter

NASDAQ-listed Capital Product Partners has signed a deal to purchase an aframax crude tanker from its parent/sponsor Capital Maritime & Trading Corp in a drop-down transaction for \$52.5m.

Ship calls at LA and Long Beach show long-term decline

SHIP calls at the two southern Californian ports of Los Angeles and Long Beach have fallen sharply over the past decade, despite a small increase in 2017.

Kea Trader salvage operation resumes

SALVAGE work has resumed on the stricken *Kea Trader* containership after poor weather forced salvors working on the six-month operation to down tools again.

For classified notices please view the next page.

Horizon Nuclear Power – Public Notice

WYLFA NEWYDD – A NEW NUCLEAR POWER STATION ON ANGLESEY

SECTION 48, PLANNING ACT 2008 – REGULATION 4 INFRASTRUCTURE PLANNING

(APPLICATIONS: PRESCRIBED FORMS AND PROCEDURE) REGULATIONS 2009

PROPOSED APPLICATION FOR DEVELOPMENT CONSENT FOR THE WYLFA NEWYDD PROJECT

Please send any comments in response to this notice by 16 February 2018.

1. Notice is hereby given that Horizon Nuclear Power Wylfa Limited (the “Applicant”) of Sunrise House 1420 Charlton Court, Gloucester Business Park, Gloucester, GL3 4AE proposes to apply to the Secretary of State under s37 of the Planning Act 2008 for an order granting development consent (“DCO”) for the construction, operation and maintenance of a new nuclear power station and other development, at Wylfa, Anglesey (“Wylfa Newydd Project”).

2. The Applicant is part of the Horizon Nuclear Power Limited group of companies and is wholly owned by Hitachi, Limited, the headquarters of which is in Tokyo, Japan.

3. The application for the Wylfa Newydd Project is anticipated to be submitted in the first half of 2018.

4. The Wylfa Newydd Project is a Nationally Significant Infrastructure Project for the purposes of the Planning Act 2008 and requires development consent under that Act. Horizon proposes to apply for a DCO for the Wylfa Newydd Project which would include the following principal elements:

- Power Station: the proposed new nuclear power station, including two UK Advanced Boiling Water Reactors (UK ABWRs) to be supplied by Hitachi-GE Nuclear Energy Ltd., supporting facilities, buildings, plant and structures, and radioactive waste and spent fuel storage buildings;
- Other on-site development: including landscape works and planting, drainage, surface water management systems, public access works including temporary and permanent closures and diversions of public rights of way, new Power Station Access Road and internal site roads, car parking, construction compounds and temporary parking areas, laydown areas, working areas and temporary works and structures, temporary construction viewing area, diversion of utilities, perimeter and construction fencing;
- Marine Works comprising:
 - Permanent Marine Works: the Cooling Water System, Cooling Water System intake and outfall, Marine Off-Loading Facility (MOLF), breakwater structures, shore protection works, surface water drainage outfalls, fish recovery and return system, fish deterrent system, navigation aids and dredging;
 - Temporary Marine Works: temporary cofferdams, a temporary access ramp, navigation aids, temporary outfalls and a temporary barge berth;
- Off-site Power Station Facilities: comprising the Alternative Emergency Control Centre (AECC), Environmental Survey Laboratory (ESL) and a Mobile Emergency Equipment Garage (MEEG);
- Associated Development: the Site Campus; temporary Park and Ride facility at Dalar Hir for construction workers (Park and Ride); temporary Logistics Centre at Parc Cybi (Logistics Centre); and A5025 Off-line Highway Improvements.

5. Horizon has submitted applications for planning permission under the Town and Country Planning Act 1990 for the following which support, but which will not form part of, the DCO application:

- (a) Site Preparation and Clearance works; and
- (b) Online highways improvements on the A5025.

6. Horizon also intends to bring forward applications for planning permission under the Town and Country Planning Act 1990 for works which support, but which will not form part of, the DCO application. These include applications for:

(a) A visitor and media reception centre

(b) Other related and enabling works as needed to support delivery of the Project

7. The proposed DCO will also seek various other powers including provisions permitting the compulsory acquisition of interests and rights in land, the temporary use of land, interference with rights and the closure or diversion of streets and other public rights of way including the permanent closure of Cemlyn Road.

8. The proposed development is “EIA development” for the purposes of the Infrastructure Planning (Environmental Impact Assessment) Regulations 2009. An environmental impact assessment is being carried out and an environmental statement will be submitted with the proposed application. The environmental statement will provide a detailed description of the Project and its likely significant environmental effects.

9. In accordance with Regulation 10 of the Infrastructure Planning (Environmental Impact Assessment) Regulations 2009 the Applicant has previously made Preliminary Environmental Information (PEI) available together with a non-technical summary of that information (as part of its Stage One, Stage Two and Stage Three pre-application consultations). This PEI is supplemented by the updated environmental information presented in the documents associated with the Consultation on Additional Land.

10. The existing Statement of Community Consultation (“SOCC”) explains how this Consultation on Additional Land will be undertaken in respect of the Wylfa Newydd Project.

11. The documents which support this Consultation on Additional Land comprise:

(a) A Consultation Overview Document (available in English and Welsh)

(b) A Main Consultation Document

12. Reference copies of these documents showing the nature and location of the Wylfa Newydd Project and the additional land requirements are available for viewing free of charge at the library locations listed in this notice. Copying facilities where available at these libraries cost 15p (A4) and 30p (A3) in Anglesey, 20p (A4) and £1 (A3) in Gwynedd, and 60p (A4) and £1 (A3) in Conwy.

13. Copies of Consultation on Additional Land documents and previous consultation documents are available to view and to download from www.horizonnuclearpower.com/consultation and will also be made available on request on a digital storage device at no charge. Printed copies of all Consultation on Additional Land documents and plans are available upon reasonable request.

14. As part of our community consultation, events are taking place between 16 January and 16 February 2018 at: Amlwch, Bangor, Cemaes, Conwy, Llanfachraeth, Llangefni and Valley. These events are being widely advertised and further details are available from our website (details below).

15. You will be able to submit comments electronically or by post during the 31 day consultation period by:

(a) Emailing us at wylfaenquiries@horizonnuclearpower.com

(b) Writing to us at our freepost address FREEPOST WYLFA NEWYDD

16. Your comments should arrive with us no later than 16 February 2018. Please make sure that any response indicates who is making the response and includes an address and post code to which any correspondence relating to it may be sent.

17. Personal information that is supplied to Horizon in response to this Consultation on Additional Land will be processed in strict accordance with the Data Protection Act 1998.

LIBRARIES IN ANGLESEY

Amlwch Library

Lôn Parys, Amlwch LL68 9EA
T: 01407 830145
Mon: Closed
Tues: 9:30am-12:30pm; 2pm-5pm
Wed: 9:30am-12:30pm
Thurs: 2pm-7pm
Fri: 9:30am-12:30pm
Sat: 9:30am-12:30pm

Beaumaris Library

David Hughes Community Centre,
Beaumaris LL58 8AL
T: 01248 810659
Mon: 4pm-7pm
Tues: Closed
Wed: 10am-1pm
Thurs: 10am-1pm
Fri: 10am-1pm; 2pm-5pm
Sat: 10am-12pm

Benllech Library

Bangor Road, Benllech LL74 8QJ
T: 01248 852348
Mon: 5pm-7pm
Tues: 2pm-5pm
Wed: 10am-12pm; 2pm-4pm
Thurs: Closed
Fri: 2pm-7pm
Sat: 10am-12:30pm

Cemaes Library

Glascoed Road, Cemaes LL67 0HN
T: 01407 711025
Mon: 2pm-6pm
Tues: Closed
Wed: 9:30am-12:30pm
Thurs: Closed
Fri: 2pm-6pm
Sat: Closed

Holyhead Library

Newry Fields, Holyhead LL65 1LA
T: 01407 762917
Mon: 9:30am-6pm
Tues: 9:30am-6pm
Wed: 9:30am-1pm
Thurs: 9:30am-6pm
Fri: 9:30am-6pm
Sat: 9:30am-12:30pm

Llangefni Library

Lôn y Felin, Llangefni LL77 7RT
T: 01248 752095
Mon: 9am-7pm
Tues: 9am-5pm
Wed: 9am-1pm
Thurs: 9am-6pm
Fri: 9am-7pm
Sat: 9:30am-12:30pm

Menai Bridge Library

Wood Street, Menai Bridge LL59 5AS
T: 01248 712706
Mon: Closed
Tues: 1pm-6pm
Wed: 9:30am-12:30pm
Thurs: 1pm-6pm
Fri: 1pm-5pm
Sat: 9:30am-12:30pm

Moelfre Library

Y Ganolfan, Moelfre LL72 8HA
T: 01248 410331
Mon: 1:30pm-5:30pm
Tues: Closed
Wed: 10am-1pm
Thurs: Closed
Fri: 1:30pm-5:30pm
Sat: Closed

Newborough Library

Prichard Jones Institute, Newborough
LL61 6SY
T: 01248 440770
Mon: 10am-12pm
Tues: Closed
Wed: 2pm-5pm
Thurs: Closed
Fri: 2pm-4pm
Sat: Closed

Rhosneigr Library

High Street, Rhosneigr LL64 5UX
T: 01407 811293
Mon: 4pm-7pm
Tues: Closed
Wed: 2pm-4.30pm
Thurs: 10am-12:30pm
Fri: Closed
Sat: 10am-1pm

LIBRARIES IN CONWY AND GWYNEDD

Abergele Library

Market Street, Abergele LL22 7BP
T: 01492 577505
Mon: 9:30am-5pm
Tues: 9:30am-1pm
Wed: 1:30pm-7pm
Thurs: 9:30am-5pm
Fri: 9:30am-5pm
Sat: 9:30am-12:30pm

Bangor Library

Gwynedd Road, Bangor LL57 1DT
T: 01248 353479
Mon: 9:30am-6:30pm
Tues: 9:30am-6:30pm
Wed: 9:30am-5pm
Thurs: 9:30am-5pm

Fri: 9:30am-5pm
Sat: 9:30am-1pm

Bethesda Library

Coetmor Road, Bethesda LL57 3DP
T: 01248 600737
Mon: 2pm-6pm
Tues: 2pm-6pm
Wed: Closed
Thurs: 2pm-6pm
Fri: 10am-12pm; 2pm-6pm
Sat: 10am-12pm

Blaenau Ffestiniog Library

Canolfan Maenofferen,
Blaenau Ffestiniog LL41 3DL
T: 01766 830415
Mon: 10am-1pm; 2pm-6pm
Tues: 2pm-5pm
Wed: 10am-1pm; 2pm-6:30pm
Thurs: Closed
Fri: 10am-1pm; 2pm-6pm
Sat: 10am-12:30pm

Caernarfon Library

Pavilion Hill, Caernarfon LL55 1AS
T: 01286 679463 / 679465
Mon: 9:30am-6:30pm
Tues: 9:30am-6:30pm
Wed: 9:30am-5pm
Thurs: 9:30am-5pm
Fri: 9:30am-5pm
Sat: 9:30am-1pm

Colwyn Bay Library

Woodland Road West,
Colwyn Bay LL29 7DH
T: 01492 577510
Mon: 9am-5:30pm
Tues: 10am-7pm
Wed: 9am-5:30pm
Thurs: 9am-5:30pm
Fri: 9am-5:30pm
Sat: 9:30am-3pm

Conwy Library

Civic Hall, Conwy LL32 8AY
T: 01492 576089
Mon: 9:30am-5pm
Tues: 10am-7pm
Wed: 9:30am-12:30pm
Thurs: 2pm-5pm
Fri: 9:30am-5pm
Sat: 9:30am -12:30pm

Llandudno Library

Mostyn Street, Llandudno LL30 2RP
T: 01492 574010
Mon: 9am-5:30pm
Tues: 9am-5:30pm
Wed: 9am-5:30pm
Thurs: 10am-7pm

Fri: 9am-5:30pm

Sat: 9:30-3pm

Llanrwst Library

Plas yn Dre, Station Road, Llanrwst
LL26 0DF

T: 01492 577545

Mon: 9:30am-5pm

Tues: 9:30am-1pm

Wed: 3pm-7pm

Thurs: 9:30am-5pm

Fri: 9:30am-5pm

Sat: 9:30am-12:30pm

Nefyn Library

Rhôdfa'r Môr, Nefyn LL53 6EB

T: 01758 720873

Mon: 2pm-6:30pm

Tues: 10am-12:30pm

Wed: 2pm-6pm

Thurs: Closed

Fri: 2pm-5pm

Sat: Closed

Penygroes Library

Dyffryn Nantlle Technology Centre,
Heol y Dŵr, Penygroes LL54 6LR

T: 01286 880427

Mon: 1pm- 5pm

Tues: 10pm-12pm

Wed: 1pm- 5pm

Thurs: Closed

Fri: 1pm-5pm

Sat: 10am-12pm

Porthmadog Library

Chapel Street, Porthmadog LL49 9BT

T: 01766 514091

Mon: 10am-12:30pm; 2pm-6pm

Tues: 10am-12:30pm; 2pm-6pm

Wed: 10am-12:30pm; 2pm-6pm

Thurs: 10am-12:30pm

Fri: 10am-12:30pm; 2pm-6pm

Sat: 10am-12:30pm

COUNCIL OFFICES

Isle of Anglesey County
Council

Llangefni, Anglesey
LL77 7TW

Anglesey Business Centre

Bryn Cefni Business Park

Llangefni, Anglesey

LL77 7XA

Gwynedd Council

Castle Street, Caernarfon

Gwynedd

LL55 1SH

Conwy County Borough Council

Bodlondeb

Conwy

LL32 8DU

You can contact Horizon at any time.

By email: wylfaenquiries@horizonnuclearpower.com

By phone: 0800 954 9516

Website: www.horizonnuclearpower.com/consultation

Freepost address: **FREEPOST WYLFA NEWYDD**



The Marine Emergency Mutual Aid Centre (MEMAC), an Intergovernmental organisation representing the States in the ROPME Sea Area, is announcing the process of its Regional pre-qualification for companies to be approved and registered within the Regional Qualified Approved List to work within the ROPME Sea Area Member States in the field of:

- Oil and Chemical Spills, Responders, Equipment Providers.... etc. (All related services in the field).
- Radioactive Materials and Emergency Responders.
- Salvage, Wreck Removal and Recycling.
- Experts and Consultant for the above field.

For Further Information and Registration, you may contact directly to memac@batelco.com.bh or Johncurley54@hotmail.com

www.memac-rsa.org

Does your company have a
proven success record over the
last year?

We want to hear about it

Submit your entry online today for the Lloyd's List Americas Awards, taking place May 23, Houston Texas. Showcase your industry's achievements, position your team as leaders and set a benchmark for success against your competitor.

ENTER
NOW

DEADLINE 16
FEBRUARY

5 Reasons to Enter:

- Set yourself apart from the competition as an industry leader
- Shout about your commitment and contribution to the maritime front of a highly targeted audience
- Year-round celebration and promotion of our esteemed award-winners
- Give your team the recognition they deserve for their performance and dedication
- Create awareness of your brand through yearlong promotion from Lloyds List and all Informa Maritime Intelligence brands



Submission deadline is
16 February

Contact our team:

Natalia Kay
E: Natalia.kay@informa.com T: +44 (0)20 701 75173



THE GAZETTE

LONDON GAZETTE

**CONTAINING ALL NOTICES PUBLISHED ONLINE ON
15 JANUARY 2018**

PRINTED ON 16 JANUARY 2018 | NUMBER 62172
PUBLISHED BY AUTHORITY | ESTABLISHED 1665
WWW.THEGAZETTE.CO.UK

Contents

State/706*

Royal family/
Parliament & Assemblies/
Honours & Awards/

Church/707*

Environment & infrastructure/708*

Health & medicine/

Other Notices/712*

Money/713*

Companies/714*

People/748*

Terms & Conditions/781*

* Containing all notices published online on 15 January 2018

ENVIRONMENT & INFRASTRUCTURE

Planning

TOWN PLANNING

HORIZON NUCLEAR POWER

WYLFA NEWYDD – A NEW NUCLEAR POWER STATION ON ANGLESEY

SECTION 48, PLANNING ACT 2008 – REGULATION 4

INFRASTRUCTURE PLANNING

(APPLICATIONS: PRESCRIBED FORMS AND PROCEDURE)

REGULATIONS 2009

PROPOSED APPLICATION FOR DEVELOPMENT CONSENT FOR THE WYLFA NEWYDD PROJECT

Please send any comments in response to this notice by 16 February 2018.

1. Notice is hereby given that Horizon Nuclear Power Wylfa Limited (the “Applicant”) of Sunrise House 1420 Charlton Court, Gloucester Business Park, Gloucester, GL3 4AE proposes to apply to the Secretary of State under s37 of the Planning Act 2008 for an order granting development consent (“DCO”) for the construction, operation and maintenance of a new nuclear power station and other development, at Wylfa, Anglesey (“Wylfa Newydd Project”).

2. The Applicant is part of the Horizon Nuclear Power Limited group of companies and is wholly owned by Hitachi, Limited, the headquarters of which is in Tokyo, Japan.

3. The application for the Wylfa Newydd Project is anticipated to be submitted in the first half of 2018.

4. The Wylfa Newydd Project is a Nationally Significant Infrastructure Project for the purposes of the Planning Act 2008 and requires development consent under that Act. Horizon proposes to apply for a DCO for the Wylfa Newydd Project which would include the following principal elements:

- Power Station: the proposed new nuclear power station, including two UK Advanced Boiling Water Reactors (UK ABWRs) to be supplied by Hitachi-GE Nuclear Energy Ltd., supporting facilities, buildings, plant and structures, and radioactive waste and spent fuel storage buildings;

- Other on-site development: including landscape works and planting, drainage, surface water management systems, public access works including temporary and permanent closures and diversions of public rights of way, new Power Station Access Road and internal site roads, car parking, construction compounds and temporary parking areas, laydown areas, working areas and temporary works and structures, temporary construction viewing area, diversion of utilities, perimeter and construction fencing;

- Marine Works comprising:

- Permanent Marine Works: the Cooling Water System, Cooling Water System intake and outfall, Marine Off-Loading Facility (MOLF), breakwater structures, shore protection works, surface water drainage outfalls, fish recovery and return system, fish deterrent system, navigation aids and dredging;

- Temporary Marine Works: temporary cofferdams, a temporary access ramp, navigation aids, temporary outfalls and a temporary barge berth;

- Off-site Power Station Facilities: comprising the Alternative Emergency Control Centre (AECC), Environmental Survey Laboratory (ESL) and a Mobile Emergency Equipment Garage (MEEG);

- Associated Development: the Site Campus; temporary Park and Ride facility at Dalar Hir for construction workers (Park and Ride); temporary Logistics Centre at Parc Cybi (Logistics Centre); and A5025 Off-line Highway Improvements.

5. Horizon has submitted applications for planning permission under the Town and Country Planning Act 1990 for the following which support, but which will not form part of, the DCO application:

- Site Preparation and Clearance works; and
- Online highways improvements on the A5025.

6. Horizon also intends to bring forward applications for planning permission under the Town and Country Planning Act 1990 for works which support, but which will not form part of, the DCO application. These include applications for:

- A visitor and media reception centre
- Other related and enabling works as needed to support delivery of the Project

7. The proposed DCO will also seek various other powers including provisions permitting the compulsory acquisition of interests and rights in land, the temporary use of land, interference with rights and the closure or diversion of streets and other public rights of way including the permanent closure of Cemlyn Road.

8. The proposed development is “EIA development” for the purposes of the Infrastructure Planning (Environmental Impact Assessment) Regulations 2009. An environmental impact assessment is being carried out and an environmental statement will be submitted with the proposed application. The environmental statement will provide a detailed description of the Project and its likely significant environmental effects.

9. In accordance with Regulation 10 of the Infrastructure Planning (Environmental Impact Assessment) Regulations 2009 the Applicant has previously made Preliminary Environmental Information (PEI) available together with a non-technical summary of that information (as part of its Stage One, Stage Two and Stage Three pre-application consultations). This PEI is supplemented by the updated environmental information presented in the documents associated with the Consultation on Additional Land.

10. The existing Statement of Community Consultation (“SOCC”) explains how this Consultation on Additional Land will be undertaken in respect of the Wylfa Newydd Project.

11. The documents which support this Consultation on Additional Land comprise:

- A Consultation Overview Document (available in English and Welsh)

- A Main Consultation Document

12. Reference copies of these documents showing the nature and location of the Wylfa Newydd Project and the additional land requirements are available for viewing free of charge at the library locations listed in this notice. Copying facilities where available at these libraries cost 15p (A4) and 30p (A3) in Anglesey, 20p (A4) and £1 (A3) in Gwynedd, and 60p (A4) and £1 (A3) in Conwy.

13. Copies of Consultation on Additional Land documents and previous consultation documents are available to view and to download from www.horizonnuclearpower.com/consultation and will also be made available on request on a digital storage device at no charge. Printed copies of all Consultation on Additional Land documents and plans are available upon reasonable request.

14. As part of our community consultation, events are taking place between 16 January and 16 February 2018 at: Amlwch, Bangor, Cemaes, Conwy, Llanfachraeth, Llangefni and Valley. These events are being widely advertised and further details are available from our website (details below).

15. You will be able to submit comments electronically or by post during the 31 day consultation period by:

- Emailing us at wylfaenquiries@horizonnuclearpower.com

- Writing to us at our freepost address FREEPOST WYLFA NEWYDD

16. Your comments should arrive with us no later than 16 February 2018. Please make sure that any response indicates who is making the response and includes an address and post code to which any correspondence relating to it may be sent.

17. Personal information that is supplied to Horizon in response to this Consultation on Additional Land will be processed in strict accordance with the Data Protection Act 1998.

LIBRARIES IN ANGLESEY

Amlwch Library

Lôn Parys, Amlwch LL68 9EA

T: 01407 830145

Mon: Closed

Tues: 9:30am-12:30pm; 2pm-5pm

Wed: 9:30am-12:30pm

Thurs: 2pm-7pm

Fri: 9:30am-12:30pm

Sat: 9:30am-12:30pm

Beaumaris Library

David Hughes Community Centre, Beaumaris LL58 8AL

T: 01248 810659

Mon: 4pm-7pm

Tues: Closed

Wed: 10am-1pm

Thurs: 10am-1pm

Fri: 10am-1pm; 2pm-5pm

Sat: 10am-12pm

Benllech Library

Bangor Road, Benllech LL74 8QJ

T: 01248 852348

Mon: 5pm-7pm

Tues: 2pm-5pm

Wed: 10am-12pm; 2pm-4pm

Thurs: Closed

Fri: 2pm-7pm

Sat: 10am-12:30pm

Cemaes Library

Glascod Road, Cemaes LL67 0HN

T: 01407 711025

Mon: 2pm-6pm

Tues: Closed

Wed: 9:30am-12:30pm

Thurs: Closed

Fri: 2pm-6pm Sat: Closed

Holyhead Library

Newry Fields, Holyhead LL65 1LA

T: 01407 762917

Mon: 9:30am-6pm

Tues: 9:30am-6pm

Wed: 9:30am-1pm

Thurs: 9:30am-6pm

Fri: 9:30am-6pm

Sat: 9:30am-12:30pm

Llangefni Library

Lôn y Felin, Llangefni LL77 7RT

T: 01248 752095

Mon: 9am-7pm

Tues: 9am-5pm

Wed: 9am-1pm

Thurs: 9am-6pm

Fri: 9am-7pm

Sat: 9:30am-12:30pm

Menai Bridge Library

Wood Street, Menai Bridge LL59 5AS

T: 01248 712706

Mon: Closed

Tues: 1pm-6pm

Wed: 9:30am-12:30pm

Thurs: 1pm-6pm

Fri: 1pm-5pm

Sat: 9:30am-12:30pm

Moelfre Library

Y Ganolfan, Moelfre LL72 8HA

T: 01248 410331

Mon: 1:30pm-5:30pm

Tues: Closed

Wed: 10am-1pm

Thurs: Closed

Fri: 1:30pm-5:30pm

Sat: Closed

Newborough Library

Prichard Jones Institute, Newborough LL61 6SY

T: 01248 440770

Mon: 10am-12pm

Tues: Closed

Wed: 2pm-5pm

Thurs: Closed

Fri: 2pm-4pm

Sat: Closed

Rhosneigr Library

High Street, Rhosneigr LL64 5UX

T: 01407 811293

Mon: 4pm-7pm

Tues: Closed

Wed: 2pm-4.30pm

Thurs: 10am-12:30pm

Fri: Closed

Sat: 10am-1pm

LIBRARIES IN CONWY AND GWYNEDD

Abergele Library

Market Street, Abergele LL22 7BP

T: 01492 577505

Mon: 9:30am-5pm

Tues: 9:30am-1pm

Wed: 1:30pm-7pm

Thurs: 9:30am-5pm

Fri: 9:30am-5pm

Sat: 9:30am-12:30pm

Bangor Library

Gwynedd Road, Bangor LL57 1DT

T: 01248 353479

Mon: 9:30am-6:30pm

Tues: 9:30am-6:30pm

Wed: 9:30am-5pm

Thurs: 9:30am-5pm

Fri: 9:30am-5pm

Sat: 9:30am-1pm

Bethesda Library

Coetmor Road, Bethesda LL57 3DP

T: 01248 600737

Mon: 2pm-6pm

Tues: 2pm-6pm

Wed: Closed

Thurs: 2pm-6pm

Fri: 10am-12pm; 2pm-6pm

Sat: 10am-12pm

Blaenau Ffestiniog Library

Canolfan Maenofferen, Blaenau Ffestiniog LL41 3DL

T: 01766 830415

Mon: 10am-1pm; 2pm-6pm

Tues: 2pm-5pm

Wed: 10am-1pm; 2pm-6:30pm

Thurs: Closed

Fri: 10am-1pm; 2pm-6pm

Sat: 10am-12:30pm

Caernarfon Library

Pavilion Hill, Caernarfon LL55 1AS

T: 01286 679463 / 679465

Mon: 9:30am-6:30pm

Tues: 9:30am-6:30pm

Wed: 9:30am-5pm

Thurs: 9:30am-5pm

Fri: 9:30am-5pm

Sat: 9:30am-1pm

Colwyn Bay Library

Woodland Road West, Colwyn Bay LL29 7DH

T: 01492 577510

Mon: 9am-5:30pm

Tues: 10am-7pm

Wed: 9am-5:30pm

Thurs: 9am-5:30pm

Fri: 9am-5:30pm

Sat: 9:30am-3pm

Conwy Library

Civic Hall, Conwy LL32 8AY

T: 01492 576089

Mon: 9:30am-5pm

Tues: 10am-7pm

Wed: 9:30am-12:30pm

Thurs: 2pm-5pm

Fri: 9:30am-5pm

Sat: 9:30am -12:30pm

Llandudno Library

Mostyn Street, Llandudno LL30 2RP

T: 01492 574010

Mon: 9am-5:30pm

Tues: 9am-5:30pm

Wed: 9am-5:30pm

Thurs: 10am-7pm

Fri: 9am-5:30pm

Sat: 9:30-3pm

Llanrwst Library

Plas yn Dre, Station Road, Llanrwst LL26 0DF

T: 01492 577545

Mon: 9:30am-5pm

Tues: 9:30am-1pm

Wed: 3pm-7pm
Thurs: 9:30am-5pm
Fri: 9:30am-5pm
Sat: 9:30am-12:30pm

Nefyn Library

Rhòdfa'r Môr, Nefyn LL53 6EB

T: 01758 720873

Mon: 2pm-6:30pm

Tues: 10am-12:30pm

Wed: 2pm-6pm

Thurs: Closed

Fri: 2pm-5pm

Sat: Closed

Penygroes Library

Dyffryn Nantlle Technology Centre, Heol y Dŵr, Penygroes LL54 6LR

T: 01286 880427

Mon: 1pm- 5pm

Tues: 10pm-12pm

Wed: 1pm- 5pm

Thurs: Closed

Fri: 1pm-5pm

Sat: 10am-12pm

Porthmadog Library

Chapel Street, Porthmadog LL49 9BT

T: 01766 514091

Mon: 10am-12:30pm; 2pm-6pm

Tues: 10am-12:30pm; 2pm-6pm

Wed: 10am-12:30pm; 2pm-6pm

Thurs: 10am-12:30pm

Fri: 10am-12:30pm; 2pm-6pm

Sat: 10am-12:30pm

COUNCIL OFFICES

Isle of Anglesey County Council

Llangefni, Anglesey

LL77 7TW

Anglesey Business Centre

Bryn Cefni Business Park

Llangefni, Anglesey

LL77 7XA

Gwynedd Council

Castle Street, Caernarfon

Gwynedd

LL55 1SH

Conwy County Borough Council

Bodlondeb

Conwy

LL32 8DU

You can contact Horizon at any time.

By email: wylfaenquiries@horizonnuclearpower.com

By phone: 0800 954 9516

Website: www.horizonnuclearpower.com/consultation

Freepost address: FREEPOST WYLFA NEWYDD

(2947011)

- 2 In pursuance of the powers granted by Section 1013 of the Companies Act 2006, the Treasury Solicitor as nominee for the Crown (in whom the property and rights of the Company vested when the Company was dissolved) hereby disclaims the Crown's title (if any) in the property, the vesting of the property having come to his notice on 20 December 2017.

Assistant Treasury Solicitor

10 January 2018

(2944416)

NOTICE OF DISCLAIMER UNDER SECTION 1013 OF THE COMPANIES ACT 2006

DISCLAIMER OF WHOLE OF THE PROPERTY

T S ref: BV21719689/2/MO

1 In this notice the following shall apply:

Company Name: **KOLOLO LIMITED**

Company Number: 09088704

Interest: leasehold

Title number: BD295062

Property: The Property situated at 3-5 High Street North, Dunstable LU6 1HX being the land comprised in the above mentioned title

Treasury Solicitor: The Solicitor for the Affairs of Her Majesty's Treasury of PO Box 70165, London WC1A 9HG (DX 123240 Kingsway).

- 2 In pursuance of the powers granted by Section 1013 of the Companies Act 2006, the Treasury Solicitor as nominee for the Crown (in whom the property and rights of the Company vested when the Company was dissolved) hereby disclaims the Crown's title (if any) in the property, the vesting of the property having come to his notice on 27 December 2017.

Assistant Treasury Solicitor

10 January 2018

(2944417)

NOTICE OF DISCLAIMER UNDER SECTION 1013 OF THE COMPANIES ACT 2006

DISCLAIMER OF WHOLE OF THE PROPERTY

T S ref: BV21722750/1/MO

1 In this notice the following shall apply:

Company Name: **CHEEKY DISCO BARS LIMITED**

Company Number: 08264697

Interest: leasehold

Title number: SF587211

Property: The Property situated at JFK Nightclub, Trinity Street, Hanley, Stoke-on-Trent ST1 5LA being the land comprised in the above mentioned title

Treasury Solicitor: The Solicitor for the Affairs of Her Majesty's Treasury of PO Box 70165, London WC1A 9HG (DX 123240 Kingsway).

- 2 In pursuance of the powers granted by Section 1013 of the Companies Act 2006, the Treasury Solicitor as nominee for the Crown (in whom the property and rights of the Company vested when the Company was dissolved) hereby disclaims the Crown's title (if any) in the property, the vesting of the property having come to his notice on 8 December 2017.

Assistant Treasury Solicitor

10 January 2018

(2944418)

Property & land

PROPERTY DISCLAIMERS

NOTICE OF DISCLAIMER UNDER SECTION 1013 OF THE COMPANIES ACT 2006

DISCLAIMER OF WHOLE OF THE PROPERTY

T S ref: BV21800097/1/MO

1 In this notice the following shall apply:

Company Name: **RUBY'S LAUNDRETTE LTD**

Company Number: 09267453

Interest: leasehold

Title number: ESX368356

Property: The Property situated at 207 South Coast Road, Peacehaven, BN10 8LA being the land comprised in the above mentioned title

Treasury Solicitor: The Solicitor for the Affairs of Her Majesty's Treasury of PO Box 70165, London WC1A 9HG (DX 123240 Kingsway).

NOTICE OF DISCLAIMER UNDER S.1013 OF THE COMPANIES ACT 2006

IN PURSUANCE of the powers granted by Section 1013 of the Companies Act 2006 THE SOLICITOR FOR THE AFFAIRS OF THE DUCHY OF LANCASTER as nominee for HER MAJESTY IN RIGHT OF HER MAJESTY'S DUCHY OF LANCASTER in whom the property and rights of NY Deli Ltd (Company Number 07378079) (Company) vested pursuant to Section 1012 of the Companies Act 2006 when the Company was dissolved on 5 November 2013 HEREBY DISCLAIMS the title of Her Majesty in Right of Her Majesty's Duchy of Lancaster (if any) in the premises demised by a lease of Unit F22 The Rock Rochdale Road Bury dated 29 September 2011 and made between Thornfield Properties (Bury) Limited (1) and NY Deli Ltd (2) as the same is delineated on a plan held by the Solicitor for the Affairs of the Duchy of Lancaster (which is available for inspection at the offices of Farrer & Co 66 Lincoln's Inn Fields London WC2A 3LH) the vesting of the premises having come to his notice on 15 November 2017

Solicitor for the Affairs of the Duchy of Lancaster

FINANCÉ!

Man wins £25,000 on Lottery... hours after buying his sweetheart an engagement ring – PAGE 15



300 DEMAND FRESH ELECTIONS AT CRISIS HIT ANGLESEY TOWN COUNCIL

Page 13



GWYNEDD
DIAL-A-BUS SERVICES FOR VILLAGERS HIT BY EXPRESS MOTORS FIASCO
STORY – PAGE 5

HEATING BREAKS DOWN AT WREXHAM'S £212m SUPER PRISON P4

PAEDOPHILE SNARED

Perverter, 27, confronted by online vigilantes...then tells cops he can't stop grooming underage girls – PAGE 3



IT'S NOT JUST A PITCH OR PLAYING FIELD, IT IS
MAE HEN WLAD FY NHADAU

INTERNATIONAL RUGBY DOUBLE HEADER
WALES WOMEN v SCOTLAND WOMEN
WALES U20 v SCOTLAND U20
02.02.18

SIX NATIONS 2018
WALES U20 v ITALY U20
09.03.18

INTERNATIONAL RUGBY DOUBLE HEADER
WALES WOMEN v FRANCE WOMEN
WALES U20 v FRANCE U20
16.03.18



WRU.WALES/TICKETS VENUECYMRU.CO.UK

STADIWM

ZIP
WORLD

Hysbysiad Cyhoeddus – Pŵer Niwclear Horizon

WYLFA NEWYDD – GORSAF BŴER NIWCLEAR NEWYDD AR YNYS MÔN

ADRAN 48, DEDDF CYNLLUNIO 2008 – RHEOLIAD 4 RHEOLIADAU CYNLLUNIO SEILWAITH (CEISIADAU: FFURFLENNI A GWEITHDREFNAU RHAGNODEDIG) 2009

CAIS ARFAETHEDIG AM GYDSYNIAD DATBLYGU AR GYFER PROSIECT WYLFA NEWYDD

Anfonwch unrhyw sylwadau i ymateb i'r hysbysiad hwn erbyn 13 Chwefror 2018.

- Rhoddir hysbysiad drwy hyn fod Horizon Nuclear Power Wylfa Limited (yr "Ymgeisydd") o Sunrise House 1420 Charlton Court, Gloucester Business Park, Caerloyw / Gloucester, GL3 4AE yn bwriadu gwneud cais i'r Ysgrifennydd Gwladol dan adran 37 o Ddeddf Cynllunio 2008 am orchymyn cydsyniad datblygu ("GCD") ar gyfer adeiladu, gweithredu a chynnal a chadw gorsaf bŵer niwclear newydd a datblygiad arall yn Wylfa, Ynys Môn ("Prosiect Wylfa Newydd").
- Mae'r Ymgeisydd yn rhan o grŵp o gwmnïau Horizon Nuclear Power Limited, ac mae dan berchnogaeth lwy'r Hitachi, Limited, sydd â'i bencadlys yn Tokyo, Japan.
- Disgwylir i'r cais am Brosiect Wylfa Newydd gael ei gyflwyno yn hanner cyntaf 2018.
- Mae Prosiect Wylfa Newydd yn Brosiect Seilwaith o Arwyddocâd Cenedlaethol at ddibenion Deddf Cynllunio 2008, ac mae angen cydsyniad datblygu dan y Ddeddf honno. Mae Horizon yn bwriadu gwneud cais am GCD ar gyfer Prosiect Wylfa Newydd a fyddai'n cynnwys y prif elfennau canlynol:
 - Yr Orsaf Bŵer: yr orsaf bŵer niwclear newydd arfaethedig, gan gynnwys dau Adweithydd Dŵr Berwedig Uwch y DU (UK ABWR) a gyflenwir gan Hitachi-GE Nuclear Energy Ltd., cyfeusterau, adeiladau, strwythurau ac offer cefnogol, ac adeiladau i storio tanwydd sydd wedi cael ei ddefnyddio a gwastraff ymbelydrol;
 - Datblygiadau eraill ar y safle: gan gynnwys gwaith tirweddau a phlannu, draeniau,

systemau rheoli dŵr wyneb, gwaith mynediad i'r cyhoedd gan gynnwys cau a dargyfeirio hawliau tramwy cyhoeddus dros dro ac yn barhaol, ffordd fynediad newydd i'r orsaf bŵer a ffordd mewnol y safle, llefydd parcio, compowndiau adeiladu ac ardaloedd parcio dros dro, ardaloedd gosod, ardaloedd gweithio a gwaith a strwythurau dros dro, ardal dros dro i wylfio'r gwaith adeiladu, dargyfeirio cyfeustodau, ffensys y ffin a ffensys adeiladu;

- Gwaith Morol sy'n cynnwys:
 - Gwaith Morol Parhaol: y System Dŵr Oeri, strwythurau sugno a gollwng y System Dŵr Oeri, Cyfeuster Dadlwytho Morol, strwythurau morglawdd, gwaith i ddiogelu'r lan, mannau gollwng draeniau dŵr wyneb, system achub a dychwelyd pysgod, system atal pysgod, cymhorthion mordwyo a charthu (dredging);
 - Gwaith Morol Dros Dro: argaeau coffr dros dro, ramp mynediad dros dro, cymhorthion mordwyo dros dro, mannau gollwng ac angorfa dros dro i gwch camlas;
 - Cyfeusterau Oddi ar Safle'r Orsaf Bŵer: sy'n cynnwys y Ganolfan Rheoli Argyfwng Amgen, y Labordy Arolygon Amgylcheddol a'r Garej Offer Argyfwng Symudol;
 - Datblygiadau Cysylltiedig: Campws y Safle; cyfeuster Parcio a Theithio dros dro yn Dalar Hir ar gyfer y gweithwyr adeiladu (Parcio a Theithio); Canolfan Logisteg dros dro ym Mharc Cybi (Canolfan Logisteg); a'r Newidiadau i Briffordd yr A5025.
- Mae Horizon wedi cyflwyno ceisiadau cynllunio ar gyfer caniatâd cynllunio o dan Ddeddf Cynllunio Gwlad a Thref 1990 ar gyfer y canlynol sy'n cefnogi'r cais am GCD ond na fydd yn rhan ohono:
 - (a) Gwaith Paratoi a Chlirio'r Safle; a
 - (b) Gwelliannau ar-lein ar briffordd yr A5025.
 - Mae Horizon hefyd yn bwriadu cyflwyno ceisiadau cynllunio ar gyfer caniatâd cynllunio o dan Ddeddf Cynllunio Gwlad a Thref 1990 ar gyfer gwaith sy'n cefnogi'r cais am GCD ond na

fydd yn rhan ohono. Mae'r rhain yn cynnwys ceisiadau ar gyfer:

- Canolfan i dderbyn ymwelwyr a'r cyfryngau
 - Gwaith cysylltiedig a galluogi arall yn ôl yr angen i gyflawni'r Prosiect
- Bydd y GCD arfaethedig hefyd yn ceisio pwerau amrywiol eraill, gan gynnwys darpariaethau sy'n caniatáu caffael buddiannau a hawliau mewn tir drwy orfodaeth, defnyddio tir dros dro, ymyrryd â hawliau a chau neu ddargyfeirio strydoedd a hawliau tramwy cyhoeddus eraill gan gynnwys cau Ffordd Cemlyn yn barhaol.
 - Mae'r datblygiad arfaethedig yn "ddatblygiad Asesiad o'r Effaith Amgylcheddol (EIA)" at ddibenion Rheoliadau Cynllunio Seilwaith (Asesu Effaithiau Amgylcheddol) 2009. Cynhelir asesiad o'r effaith amgylcheddol, a chyflwynir datganiad amgylcheddol gyda'r cais arfaethedig. Bydd y datganiad amgylcheddol yn rhoi disgrifiad manwl o'r Prosiect a'i effeithiau amgylcheddol arwyddocaol tebygol.
 - Yn unol â Rheoliad 10 o Reoliadau Cynllunio Seilwaith (Asesu Effaithiau Amgylcheddol) 2009, mae'r Ymgeisydd wedi sicrhau bod Gwybodaeth Amgylcheddol Ragarweiniol (PEI) ar gael, ynghyd â chrynodeb annhechnegol o'r wybodaeth honno (fel rhan o Gam Un, Cam Dau a Cham Tri ein hymgyngoriad cyn ymgeisio). Ynghlwm wrth y PEI hwn mae'r wybodaeth amgylcheddol ddiweddaraf a gyflwynir yn y dogfennau sy'n gysylltiedig â'r Ymgynghoriad ynghylch Tir Ychwanegol.
 - Mae'r Datganiad o Ymgynghoriad Cymunedol ("SOCC") presennol yn esbonio sut caiff yr Ymgynghoriad ynghylch Tir Ychwanegol hwn ei gynnal mewn perthynas â'r Prosiect Wylfa Newydd.
 - Mae'r dogfennau sy'n cefnogi'r Ymgynghoriad ynghylch Tir Ychwanegol hwn yn cynnwys:
 - Dogfen Trosolwg o'r Ymgynghoriad (ar gael yn Gymraeg a Saesneg)
 - Y Brif Ddogfen Ymgynghori

- Bydd copiau cyfeirio o'r dogfennau hyn sy'n dangos natur a lleoliad Prosiect Wylfa Newydd a'r gofynion o ran tir ychwanegol ar gael i'w gweld yn rhad ac am ddim yn y llyfrgelloedd a restrir yn yr hysbysiad hwn. Mae defnyddio cyfeusterau copio lle maent ar gael yn y llyfrgelloedd hyn yn costio 15c (A4) a 30c (A3) yn Ynys Môn, 20c (A4) a £1 (A3) yng Ngwynedd, a 60c (A4) a £1 (A3) yng Nghonwy.
- Mae copiau o'r dogfennau Ymgynghori ynghylch Tir Ychwanegol a dogfennau'r ymgynghoriadau blaenorol ar gael i'w gweld a'u llwytho i lawr oddi ar www.horizonnuclearpower.com/ymgyngoriad a gellir gofyn amdanynt hefyd ar ddyfais storio digidol yn rhad ac am ddim. Gallwch wneud cais rhesymol am gopïau papur o'r holl gynlluniau a dogfennau Ymgynghori ynghylch Tir Ychwanegol.
- Fel rhan o'n hymgyngoriad â'r gymuned, cynhelir digwyddiadau rhwng 16 Ionawr a 13 Chwefror 2018 yn: Amlwch, Bangor, Cemaes, Conwy, Llanfachraeth, Llangefni a'r Fali. Hysbysebwr y digwyddiadau'n eang, a cheir rhagor o fanylion ar ein gwefan (mae'r manylion ar gael isod).
- Bydd modd i chi hefyd gyflwyno sylwadau yn electronig neu drwy'r post yn ystod y cyfnod ymgynghori 28 diwrnod drwy:
 - Anfon neges e-bost i ymholiadauwylfa@horizonnuclearpower.com
 - Ysgrifennu atom yn ein cyfeiriad rhadbost **FREEPOST WYLFA NEWYDD**
- Dylai eich sylwadau ein cyrraedd erbyn 13 Chwefror 2018 fan bellaf. Gwnedch yn siŵr fod unrhyw ymateb yn nodi enw'r sawl sy'n rhoi'r ymateb ynghyd â chyfeiriad a chod post er mwyn gallu anfon unrhyw ohebiaeth ynglŷn â'r ymateb.
- Bydd gwybodaeth bersonol sy'n cael ei rhoi i Horizon i ymateb i'r Ymgynghoriad ynghylch Tir Ychwanegol hwn yn cael ei phrosesu'n gwbl gyfrinachol yn unol â Deddf Diogelu Data 1998.

Llyfrgelloedd ar Ynys Môn

Llyfrgell Amlwch

Lôn Parys, Amlwch LL68 9EA
Ffôn: 01407 830145
Llun: Wedi cau
Maw: 9:30am-12:30pm; 2pm-5pm
Mer: 9:30am-12:30pm
Iau: 2pm-7pm
Gwe: 9:30am-12:30pm
Sad: 9:30am-12:30pm

Llyfrgell Biwmares

Canolfan Gymunedol David Hughes, Biwmares LL58 8AL
Ffôn: 01248 810659
Llun: 4pm-7pm
Maw: Wedi cau
Mer: 10am-1pm
Iau: 10am-1pm
Gwe: 10am-1pm; 2pm-5pm
Sad: 10am-12pm

Llyfrgell Benllech

Ffordd Bangor, Benllech LL74 8TF
Ffôn: 01248 852348
Llun: 5pm-7pm
Maw: 2pm-5pm
Mer: 10am-12pm; 2pm-4pm
Iau: Wedi cau
Gwe: 2pm-7pm
Sad: 10am-12:30pm

Llyfrgell Cemaes

Lôn Glascoed, Cemaes LL67 0HN
Ffôn: 01407 711025
Llun: 2pm-6pm
Maw: Wedi cau
Mer: 9:30am-12:30pm
Iau: Wedi cau
Gwe: 2pm-6pm
Sad: Wedi cau

Llyfrgell Caergybi

Caeau Newry, Caergybi LL65 1LA
Ffôn: 01407 762917
Llun: 9:30am-6pm
Maw: 9:30am-6pm
Mer: 9:30am-1pm
Iau: 9:30am-6pm
Gwe: 9:30am-6pm
Sad: 9:30am-12:30pm

Llyfrgell Llangefni

Lôn y Felin, Llangefni LL77 7RT
Ffôn: 01248 752095
Llun: 9am-7pm
Maw: 9am-5pm
Mer: 9am-1pm
Iau: 9am-6pm
Gwe: 9am-7pm
Sad: 9am-12:30pm

Llyfrgell Porthaethwy

Ffordd y Ffair, Porthaethwy LL59 5AS
Ffôn: 01248 712706
Llun: Wedi cau
Maw: 1pm-6pm
Mer: 9:30am-12:30pm
Iau: 1pm-6pm
Gwe: 1pm-5pm
Sad: 9:30am-12:30pm

Llyfrgell Moelfre

Y Ganolfan, Moelfre LL72 8HA
Ffôn: 01248 410331
Llun: 1:30pm-5:30pm
Maw: Wedi cau
Mer: 10am-1pm
Iau: Wedi cau
Gwe: 1:30pm-5:30pm
Sad: Wedi cau

Llyfrgell Niwbwrch

Sefydliad Pritchard Jones, Niwbwrch LL61 6SY
Ffôn: 01248 440770
Llun: 10am-12pm
Maw: Wedi cau
Mer: 2pm-5pm
Iau: Wedi cau
Gwe: 2pm-4pm
Sad: Wedi cau

Llyfrgell Rhosneigr

Stryd Fawr, Rhosneigr LL64 5UX
Ffôn: 01407 811293
Llun: 4pm-7pm
Maw: Wedi cau
Mer: 2pm-4:30pm
Iau: 10am-12:30pm
Gwe: Wedi cau
Sad: 10am-1pm

Llyfrgelloedd yng Ngwynedd a Chonwy

Llyfrgell Abergele

Stryd y Farchnad, Abergele LL22 7BP
Ffôn: 01492 577505
Llun: 9:30am-5pm
Maw: 9:30am-1pm
Mer: 1:30pm-7pm
Iau: 9:30am-5pm
Gwe: 9:30am-5pm
Sad: 9:30am-12:30pm

Llyfrgell Bangor

Ffordd Gwynedd, Bangor LL57 1DT
Ffôn: 01248 353479
Llun: 9:30am-6:30pm
Maw: 9:30am-6:30pm
Mer: 9:30am-5pm
Iau: 9:30am-5pm
Gwe: 9:30am-5pm
Sad: 9:30am-1pm

Llyfrgell Bethesda

Ffordd Coetmor, Bethesda LL57 3DP
Ffôn: 01248 600737
Llun: 2pm-6pm
Maw: 2pm-6pm
Mer: Wedi cau
Iau: 2pm-6pm
Gwe: 10am-12pm; 2pm-6pm
Sad: 10am-12pm

Llyfrgell Blaenau Ffestiniog

Canolfan Maenofferen, Blaenau Ffestiniog LL41 3DL
Ffôn: 01766 830415
Llun: 10am-1pm; 2pm-6pm
Maw: 2pm-5pm
Mer: 10am-1pm; 2pm-6:30pm
Iau: Wedi cau
Gwe: 10am-1pm; 2pm-6pm
Sad: 10am-12:30pm

Llyfrgell Caernarfon

Lôn Pafliwn, Caernarfon LL55 1AS
Ffôn: 01286 679463 / 679465
Llun: 9:30am-6:30pm
Maw: 9:30am-6:30pm
Mer: 9:30am-5pm
Iau: 9:30am-5pm
Gwe: 9:30am-5pm
Sad: 9:30am-1pm

Llyfrgell Bae Colwyn

Ffordd Coetir Orllewinol, Bae Colwyn LL29 7DH
Ffôn: 01492 577510
Llun: 9am-5:30pm
Maw: 10am-7pm
Mer: 9am-5:30pm
Iau: 9am-5:30pm
Gwe: 9am-5:30pm
Sad: 9:30am-3pm

Llyfrgell Conwy

Neuadd Ddinesig, Conwy LL32 8AY
Ffôn: 01492 576089
Llun: 9:30am-5pm
Maw: 10am-7pm
Mer: 9:30am-12:30pm
Iau: 2pm-5pm
Gwe: 9:30am-5pm
Sad: 9:30am-12:30pm

Llyfrgell Llandudno

Stryd Mostyn, Llandudno LL30 2RP
Ffôn: 01492 574010
Llun: 9am-5:30pm
Maw: 9am-5:30pm
Mer: 9am-5:30pm
Iau: 10am-7pm
Gwe: 9am-5:30pm
Sad: 9:30-3pm

Llyfrgell Llanrwst

Plas yn Dre, Ffordd yr Orsaf, Llanrwst LL26 0DF
Ffôn: 01492 577545
Llun: 9:30am-5pm
Maw: 9:30am-1pm
Mer: 3pm-7pm
Iau: 9:30am-5pm
Gwe: 9:30am-5pm
Sad: 9:30am-12:30pm

Llyfrgell Nefyn

Rhōdfa'r Môr, Nefyn LL53 6EB
Ffôn: 01758 720873
Llun: 2pm-6:30pm
Maw: 10am-12:30pm
Mer: 2pm-6pm
Iau: Wedi cau
Gwe: 2pm-5pm
Sad: Wedi cau

Llyfrgell Penygroes

Canolfan Dechnoleg Dyffryn Nantlle, Heol y Dŵr, Penygroes LL54 6LR
Ffôn: 01286 880427
Llun: 1pm-5pm
Maw: 10pm-12pm
Mer: 1pm-5pm
Iau: Wedi cau
Gwe: 1pm-5pm
Sad: 10am-12pm

Llyfrgell Porthmadog

Stryd y Llan, Porthmadog LL49 9BT
Ffôn: 01766 514091
Llun: 10am-12:30pm; 2pm-6pm
Maw: 10am-12:30pm; 2pm-6pm
Mer: 10am-12:30pm; 2pm-6pm
Iau: 10am-12:30pm
Gwe: 10am-12:30pm; 2pm-6pm
Sad: 10am-12:30pm

SWYDDFEYDD Y CYNGOR

Cyngor Sir Ynys Môn

Llangefni, Ynys Môn LL77 7TW

Canolfan Fusnes Môn

Parc Busnes Bryn Cefni Llangefni, Ynys Môn LL77 7XA

Cyngor Gwynedd

Stryd y Castell, Caernarfon, Gwynedd LL55 1SH

Cyngor Bwrdeistref Sirol Conwy

Bodlondeb, Conwy LL32 8DU

Gallwch chi gysylltu â Horizon unrhyw bryd.

Drwy e-bost: ymholiadauwylfa@horizonnuclearpower.com Dros y ffôn: 0800 954 9516 Gwefan: www.horizonnuclearpower.com/ymgyngoriad Cyfeiriad Rhadbost: **FREEPOST WYLFA NEWYDD**

Horizon Nuclear Power – Public Notice

WYLFA NEWYDD – A NEW NUCLEAR POWER STATION ON ANGLESEY

SECTION 48, PLANNING ACT 2008 – REGULATION 4 INFRASTRUCTURE PLANNING (APPLICATIONS: PRESCRIBED FORMS AND PROCEDURE) REGULATIONS 2009

PROPOSED APPLICATION FOR DEVELOPMENT CONSENT FOR THE WYLFA NEWYDD PROJECT

Please send any comments in response to this notice by 13 February 2018.

1. Notice is hereby given that Horizon Nuclear Power Wylfa Limited (the "Applicant") of Sunrise House 1420 Charlton Court, Gloucester Business Park, Gloucester, GL3 4AE proposes to apply to the Secretary of State under s37 of the Planning Act 2008 for an order granting development consent ("DCO") for the construction, operation and maintenance of a new nuclear power station and other development, at Wylfa, Anglesey ("Wylfa Newydd Project").
2. The Applicant is part of the Horizon Nuclear Power Limited group of companies and is wholly owned by Hitachi, Limited, the headquarters of which is in Tokyo, Japan.
3. The application for the Wylfa Newydd Project is anticipated to be submitted in the first half of 2018.
4. The Wylfa Newydd Project is a Nationally Significant Infrastructure Project for the purposes of the Planning Act 2008 and requires development consent under that Act. Horizon proposes to apply for a DCO for the Wylfa Newydd Project which would include the following principal elements:
 - Power Station: the proposed new nuclear power station, including two UK Advanced Boiling Water Reactors (UK ABWRs) to be supplied by Hitachi-GE Nuclear Energy Ltd., supporting facilities, buildings, plant and structures, and radioactive waste and spent fuel storage buildings;
 - Other on-site development: including landscape works and planting, drainage,
5. Horizon has submitted applications for planning permission under the Town and Country Planning Act 1990 for the following which support, but which will not form part of, the DCO application:
 - Marine Works comprising:
 - Permanent Marine Works: the Cooling Water System, Cooling Water System intake and outfall, Marine Off-Loading Facility (MOLF), breakwater structures, shore protection works, surface water drainage outfalls, fish recovery and return system, fish deterrent system, navigation aids and dredging;
 - Temporary Marine Works: temporary cofferdams, a temporary access ramp, navigation aids, temporary outfalls and a temporary barge berth;
 - Off-site Power Station Facilities: comprising the Alternative Emergency Control Centre (AEECC), Environmental Survey Laboratory (ESL) and a Mobile Emergency Equipment Garage (MEEG);
 - Associated Development: the Site Campus; temporary Park and Ride facility at Dalar Hir for construction workers (Park and Ride); temporary Logistics Centre at Parc Cybi (Logistics Centre); and A5025 Off-line Highway Improvements.
6. Horizon also intends to bring forward applications for planning permission under the Town and Country Planning Act 1990 for works

which support, but which will not form part of, the DCO application. These include applications for:

- (a) A visitor and media reception centre
- (b) Other related and enabling works as needed to support delivery of the Project
7. The proposed DCO will also seek various other powers including provisions permitting the compulsory acquisition of interests and rights in land, the temporary use of land, interference with rights and the closure or diversion of streets and other public rights of way including the permanent closure of Cemlyn Road.
8. The proposed development is "EIA development" for the purposes of the Infrastructure Planning (Environmental Impact Assessment) Regulations 2009. An environmental impact assessment is being carried out and an environmental statement will be submitted with the proposed application. The environmental statement will provide a detailed description of the Project and its likely significant environmental effects.
9. In accordance with Regulation 10 of the Infrastructure Planning (Environmental Impact Assessment) Regulations 2009 the Applicant has previously made Preliminary Environmental Information (PEI) available together with a non-technical summary of that information (as part of its Stage One, Stage Two and Stage Three pre-application consultations). This PEI is supplemented by the updated environmental information presented in the documents associated with the Consultation on Additional Land.
10. The existing Statement of Community Consultation ("SOCC") explains how this Consultation on Additional Land will be undertaken in respect of the Wylfa Newydd Project.
11. The documents which support this Consultation on Additional Land comprise:
 - (a) A Consultation Overview Document (available in English and Welsh)
 - (b) A Main Consultation Document
12. Reference copies of these documents showing the nature and location of the Wylfa Newydd Project and the additional land requirements are available for viewing free of charge at the library locations listed in this notice. Copying facilities where available at these libraries cost 15p (A4) and 30p (A3) in Anglesey, 20p (A4) and £1 (A3) in Gwynedd, and 60p (A4) and £1 (A3) in Conwy.
13. Copies of Consultation on Additional Land documents and previous consultation documents are available to view and to download from www.horizonnuclearpower.com/consultation and will also be made available on request on a digital storage device at no charge. Printed copies of all Consultation on Additional Land documents and plans are available upon reasonable request.
14. As part of our community consultation, events are taking place between 16 January and 13 February 2018 at: Amlwch, Bangor, Cemaes, Conwy, Llanfachraeth, Llangefni and Valley. These events are being widely advertised and further details are available from our website (details below).
15. You will be able to submit comments electronically or by post during the 28 day consultation period by:
 - (a) Emailing us at wylfaenquiries@horizonnuclearpower.com
 - (b) Writing to us at our freepost address **FREEPOST WYLFA NEWYDD**
16. Your comments should arrive with us no later than **13 February 2018**. Please make sure that any response indicates who is making the response and includes an address and post code to which any correspondence relating to it may be sent.
17. Personal information that is supplied to Horizon in response to this Consultation on Additional Land will be processed in strict accordance with the Data Protection Act 1998.

LIBRARIES IN ANGLESEY

Amlwch Library
Lôn Parys, Amlwch
LL68 9EA
T: 01407 830145
Mon: Closed
Tues: 9:30am-12:30pm; 2pm-5pm
Wed: 9:30am-12:30pm
Thurs: 2pm-7pm
Fri: 9:30am-12:30pm
Sat: 9:30am-12:30pm

Beaumaris Library
David Hughes Community Centre, Beaumaris LL58 8AL
T: 01248 810659
Mon: 4pm-7pm
Tues: Closed
Wed: 10am-1pm
Thurs: 10am-1pm
Fri: 10am-1pm; 2pm-5pm
Sat: 10am-12pm

Benllech Library
Bangor Road, Benllech LL74 8TF
T: 01248 852348
Mon: 5pm-7pm
Tues: 2pm-5pm
Wed: 10am-12pm; 2pm-4pm
Thurs: Closed
Fri: 2pm-7pm
Sat: 10am-12:30pm

Cemaes Library
Glascoed Road, Cemaes
LL67 0HN
T: 01407 711025
Mon: 2pm-6pm
Tues: Closed
Wed: 9:30am-12:30pm
Thurs: Closed
Fri: 2pm-6pm
Sat: Closed

Holyhead Library
Newry Fields, Holyhead
LL65 1LA
T: 01407 762917
Mon: 9:30am-6pm
Tues: 9:30am-6pm
Wed: 9:30am-1pm
Thurs: 9:30am-6pm
Fri: 9:30am-6pm
Sat: 9:30am-12:30pm

Llangefni Library
Lôn y Felin, Llangefni LL77 7RT
T: 01248 752095
Mon: 9am-7pm
Tues: 9am-5pm
Wed: 9am-1pm
Thurs: 9am-6pm
Fri: 9am-7pm
Sat: 9am-12:30pm

Menai Bridge Library
Wood Street, Menai Bridge
LL59 5AS
T: 01248 712706
Mon: Closed
Tues: 1pm-6pm
Wed: 9:30am-12:30pm
Thurs: 1pm-6pm
Fri: 1pm-5pm
Sat: 9:30am-12:30pm

Moelfre Library
Y Ganolfan, Moelfre LL72 8HA
T: 01248 410331
Mon: 1:30pm-5:30pm
Tues: Closed
Wed: 10am-1pm
Thurs: Closed
Fri: 1:30pm-5:30pm
Sat: Closed

Newborough Library
Prichard Jones Institute,
Newborough LL61 6SY
T: 01248 440770
Mon: 10am-12pm
Tues: Closed
Wed: 2pm-5pm
Thurs: Closed
Fri: 2pm-4pm
Sat: Closed

Rhosneigr Library
High Street, Rhosneigr
LL64 5UX
T: 01407 811293
Mon: 4pm-7pm
Tues: Closed
Wed: 2pm-4:30pm
Thurs: 10am-12:30pm
Fri: Closed
Sat: 10am-1pm

LIBRARIES IN CONWY AND GWYNEDD

Abergele Library
Market Street, Abergele
LL22 7BP
T: 01492 577505
Mon: 9:30am-5pm
Tues: 9:30am-1pm
Wed: 1:30pm-7pm
Thurs: 9:30am-5pm
Fri: 9:30am-5pm
Sat: 9:30am-12:30pm

Bangor Library
Gwynedd Road, Bangor LL57 1DT
T: 01248 353479
Mon: 9:30am-6:30pm
Tues: 9:30am-6:30pm
Wed: 9:30am-5pm
Thurs: 9:30am-5pm
Fri: 9:30am-5pm
Sat: 9:30am-1pm

Bethesda Library
Coetmor Road, Bethesda
LL57 3DP
T: 01248 600737
Mon: 2pm-6pm
Tues: 2pm-6pm
Wed: Closed
Thurs: 2pm-6pm
Fri: 10am-12pm; 2pm-6pm
Sat: 10am-12pm

Blaenau Ffestiniog Library
Canolfan Maenofferen,
Blaenau Ffestiniog LL41 3DL
T: 01766 830415
Mon: 10am-1pm; 2pm-6pm
Tues: 2pm-5pm
Wed: 10am-1pm; 2pm-6:30pm
Thurs: Closed
Fri: 10am-1pm; 2pm-6pm
Sat: 10am-12:30pm

Caernarfon Library
Pavilion Hill, Caernarfon
LL55 1AS
T: 01286 679463 / 679465
Mon: 9:30am-6:30pm
Tues: 9:30am-6:30pm
Wed: 9:30am-5pm
Thurs: 9:30am-5pm
Fri: 9:30am-5pm
Sat: 9:30am-1pm

Colwyn Bay Library
Woodland Road West,
Colwyn Bay LL29 7DH
T: 01492 577510
Mon: 9am-5:30pm
Tues: 10am-7pm
Wed: 9am-5:30pm
Thurs: 9am-5:30pm
Fri: 9am-5:30pm
Sat: 9:30am-3pm

Conwy Library
Civic Hall, Conwy LL32 8AY
T: 01492 576089
Mon: 9:30am-5pm
Tues: 10am-7pm
Wed: 9:30am-12:30pm
Thurs: 2pm-5pm
Fri: 9:30am-5pm
Sat: 9:30am-12:30pm

Llandudno Library
Mostyn Street, Llandudno
LL30 2RP
T: 01492 574010
Mon: 9am-5:30pm
Tues: 9am-5:30pm
Wed: 9am-5:30pm
Thurs: 10am-7pm
Fri: 9am-5:30pm
Sat: 9:30-3pm

Llanrwst Library
Plas yn Dre, Station Road,
Llanrwst LL26 0DF
T: 01492 577545
Mon: 9:30am-5pm
Tues: 9:30am-1pm
Wed: 3pm-7pm
Thurs: 9:30am-5pm
Fri: 9:30am-5pm
Sat: 9:30am-12:30pm

Nefyn Library
Rhôdfa'r Môr, Nefyn LL53 6EB
T: 01758 720873
Mon: 2pm-6:30pm
Tues: 10am-12:30pm
Wed: 2pm-6pm
Thurs: Closed
Fri: 2pm-5pm
Sat: Closed

Penygroes Library
Dyffryn Nantle Technology Centre, Heol y Dŵr, Penygroes
LL54 6LR
T: 01286 880427
Mon: 1pm-5pm
Tues: 10pm-12pm
Wed: 1pm-5pm
Thurs: Closed
Fri: 1pm-5pm
Sat: 10am-12pm

Porthmadog Library
Chapel Street,
Porthmadog LL49 9BT
T: 01766 514091
Mon: 10am-12:30pm; 2pm-6pm
Tues: 10am-12:30pm; 2pm-6pm
Wed: 10am-12:30pm; 2pm-6pm
Thurs: 10am-12:30pm
Fri: 10am-12:30pm; 2pm-6pm
Sat: 10am-12:30pm

COUNCIL OFFICES

Isle of Anglesey County Council
Llangefni, Anglesey
LL77 7TW

Anglesey Business Centre
Bryn Cefni Business Park
Llangefni, Anglesey
LL77 7XA

Gwynedd Council
Castle Street, Caernarfon
Gwynedd LL55 1SH

Conwy County Borough Council
Bodlondeb, Conwy LL32 8DU

You can contact Horizon at any time.

By email: wylfaenquiries@horizonnuclearpower.com By phone: 0800 954 9516 Website: www.horizonnuclearpower.com/consultation Freepost address: **FREEPOST WYLFA NEWYDD**

'I'm so worried about my spice addict sister'

P7



Bangor's 'Holy Ghostbuster' dies aged 99

P13



Community rallies round tragic car crash family

P5



COUTINWHO?

Reds brush off sale of star man to beat City 4-3

POST SPORT



MAN SNARED BY PAEDOPHILE HUNTERS ADMITS GROOMING CHILD PAGE 11

SICK INTERNET BULLIES TARGET KAIDEN

'He never cried during cancer treatment but online abuse has left him so upset' PAGE 3



Coleg Llandrillo

Coleg Menai

Coleg Meirion Dwyfor

Graddau ar garreg eich drws!**Degrees on your doorstep!**

Mae llefydd yn dal ar gael ar ein cyrsiau llawn a rhan-amser fis Medi 2018.

Places still available on full and part-time courses for September 2018.

Mae ein campysau'n agored rhwng 9am a 4pm drwy gydol y flwyddyn. Ffoniwch, anfonwch neges e-bost neu galwch heibio i drafod eich dewisiadau.

Our campuses are open from 9am to 4pm throughout the year. Phone, email or call in to discuss your options.

gllm.ac.uk/degrees

01492 542 338

degrees@gllm.ac.uk

Hysbysiad Cyhoeddus – Pŵer Niwclear Horizon

WYLFA NEWYDD – GORSAF BŴER NIWCLEAR NEWYDD AR YNYS MÔN

ADRAN 48, DEDDF CYNLLUNIO 2008 – RHEOLIAD 4 RHEOLIADAU CYNLLUNIO SEILWAITH (CEISIADAU: FFURFLENNI A GWEITHDREFNAU RHAGNODEDIG) 2009

CAIS ARFAETHEDIG AM GYDSYNIAD DATBLYGU AR GYFER PROSIECT WYLFA NEWYDD

Anfonwch unrhyw sylwadau i ymateb i'r hysbysiad hwn erbyn 16 Chwefror 2018.

- Rhoddir hysbysiad drwy hyn fod Horizon Nuclear Power Wylfa Limited (yr "Ymgeisydd") o Sunrise House 1420 Charlton Court, Gloucester Business Park, Caerloyw / Gloucester, GL3 4AE yn bwriadu gwneud cais i'r Ysgrifennydd Gwladol dan adran 37 o Ddeddf Cynllunio 2008 am orchymyn cydsyniad datblygu ("GCD") ar gyfer adeiladu, gweithredu a chynnal a chadw gorsaf bŵer niwclear newydd a datblygiad arall yn Wylfa, Ynys Môn ("Prosiect Wylfa Newydd").
 - Mae'r Ymgeisydd yn rhan o grŵp o gwmnïau Horizon Nuclear Power Limited, ac mae dan berchnogaeth Iwyr Hitachi, Limited, sydd â'i bencadlys yn Tokyo, Japan.
 - Disgwylir i'r cais am Brosiect Wylfa Newydd gael ei gyflwyno yn hanner cyntaf 2018.
 - Mae Prosiect Wylfa Newydd yn Brosiect Seilwaith o Arwyddocâd Cenedlaethol at ddibenion Deddf Cynllunio 2008, ac mae angen cydsyniad datblygu dan y Ddeddf honno. Mae Horizon yn bwriadu gwneud cais am GCD ar gyfer Prosiect Wylfa Newydd a fyddai'n cynnwys y prif elfennau canlynol:
 - Yr Orsaf Bŵer: yr orsaf bŵer niwclear newydd arfaethedig, gan gynnwys dau Adweithydd Dŵr Berwedig Uwch y DU (UK ABWR) a gyflenwir gan Hitachi-GE Nuclear Energy Ltd., cyfleusterau, adeiladau, strwythurau ac offer cefnogol, ac adeiladau i storio tanwydd sydd wedi cael ei ddefnyddio a gwastraff ymbelydrol;
 - Datblygiadau eraill ar y safle: gan gynnwys gwaith tirweddau a phlannu, draeniau,
- systemau rheoli dŵr wyneb, gwaith mynediad i'r cyhoedd gan gynnwys cau a dargyfeirio hawliau tramwy cyhoeddus dros dro ac yn barhaol, ffordd fynediad newydd i'r orsaf bŵer a ffyrdd mewnol y safle, llefydd parcio, compowndiau adeiladu ac ardaloedd parcio dros dro, ardaloedd gosod, ardaloedd gweithio a gwaith a strwythurau dros dro, ardal dros dro i wyllo'r gwaith adeiladu, dargyfeirio cyfleustodau, ffensys y ffin a ffensys adeiladu;
- Gwaith Morol sy'n cynnwys:
 - Gwaith Morol Parhaol: y System Dŵr Oeri, strwythurau sugno a gollwng y System Dŵr Oeri, Cyfleuster Dadlwytho Morol, strwythurau morglawdd, gwaith i ddiogelu'r lan, mannau gollwng draeniau dŵr wyneb, system achub a dychwelyd pysgod, system atal pysgod, cymhorthion mordwyo a charthu (dredging);
 - Gwaith Morol Dros Dro: argaeau coffr dros dro, ramp mynediad dros dro, cymhorthion mordwyo dros dro, mannau gollwng ac angorfa dros dro i gwch camlas;
 - Cyfleusterau Oddi ar Safle'r Orsaf Bŵer: sy'n cynnwys y Ganolfan Rheoli Argyfwng Amgen, y Labordy Arolygon Amgylcheddol a'r Garej Offer Argyfwng Symudol;
 - Datblygiadau Cysylltiedig: Campws y Safle; cyfleuster Parcio a Theithio dros dro yn Dalar Hir ar gyfer y gweithwyr adeiladu (Parcio a Theithio); Canolfan Logisteg dros dro ym Mharc Cybi (Canolfan Logisteg); a'r Newidiadau i Briffordd yr A5025.
5. Mae Horizon wedi cyflwyno ceisiadau cynllunio ar gyfer caniatâd cynllunio o dan Ddeddf Cynllunio Gwlad a Thref 1990 ar gyfer y canlynol sy'n cefnogi'r cais am GCD ond na fydd yn rhan ohono:
- (a) Gwaith Paratol a Chlirio'r Safle; a
- (b) Gwelliannau ar-lein ar briffordd yr A5025.
6. Mae Horizon hefyd yn bwriadu cyflwyno ceisiadau cynllunio ar gyfer caniatâd cynllunio o dan Ddeddf Cynllunio Gwlad a Thref 1990 ar gyfer gwaith sy'n cefnogi'r cais am GCD ond na

fydd yn rhan ohono. Mae'r rhain yn cynnwys ceisiadau ar gyfer:

- (a) Canolfan i dderbyn ymwelwyr a'r cyfryngau
- (b) Gwaith cysylltiedig a galluogi arall yn ôl yr angen i gyflawni'r Prosiect.
- Bydd y GCD arfaethedig hefyd yn ceisio pwerau amrywiol eraill, gan gynnwys darpariaethau sy'n caniatáu caffael buddiannau a hawliau mewn tir drwy orfodaeth, defnyddio tir dros dro, ymyrryd â hawliau a chau neu ddargyfeirio strydoedd a hawliau tramwy cyhoeddus eraill gan gynnwys cau Ffordd Cemlyn yn barhaol.
 - Mae'r datblygiad arfaethedig yn "ddatblygiad Asesiad o'r Effaith Amgylcheddol (EIA)" at ddibenion Rheoliadau Cynllunio Seilwaith (Asesu Effeithiau Amgylcheddol) 2009. Cynhelir asesiad o'r effaith amgylcheddol, a chyflwynir datganiad amgylcheddol gyda'r cais arfaethedig. Bydd y datganiad amgylcheddol yn rhoi disgrifiad manwl o'r Prosiect a'i effeithiau amgylcheddol arwyddocaol tebygol.
 - Yn unol â Rheoliad 10 o Reoliadau Cynllunio Seilwaith (Asesu Effeithiau Amgylcheddol) 2009, mae'r Ymgeisydd wedi sicrhau bod Gwybodaeth Amgylcheddol Ragarweiniol (PEI) ar gael, ynghyd â chrynodeb annhechnegol o'r wybodaeth honno (fel rhan o Gam Un, Cam Dau a Cham Tri ein hymgyngoriad cyn ymgeisio). Ynghlwm wrth y PEI hwn mae'r wybodaeth amgylcheddol ddiweddaraf a gyflwynir yn y dogfennau sy'n gysylltiedig â'r Ymgynghoriad ynghylch Tir Ychwanegol.
 - Mae'r Datganiad o Ymgynghoriad Cymunedol ("SOCC") presennol yn esbonio sut caiff yr Ymgynghoriad ynghylch Tir Ychwanegol hwn ei gynnal mewn perthynas â Phrosiect Wylfa Newydd.
 - Mae'r dogfennau sy'n cefnogi'r Ymgynghoriad ynghylch Tir Ychwanegol hwn yn cynnwys:

(a) Dogfen Trosolwg o'r Ymgynghoriad (ar gael yn Gymraeg a Saesneg)

(b) Y Brif Ddogfen Ymgynghori
12. Bydd copiau cyfeirio o'r dogfennau hyn sy'n dangos natur a lleoliad Prosiect Wylfa Newydd a'r gofynion o ran tir ychwanegol ar gael i'w gweld yn rhad ac am ddim yn y llyfrgelloedd a restrir yn yr hysbysiad hwn. Mae defnyddio cyfleusterau copio lle maent ar gael yn y llyfrgelloedd hyn yn costio 15c (A4) a 30c (A3) yn Ynys Môn, 20c (A4) a £1 (A3) yng Ngwynedd, a 60c (A4) a £1 (A3) yng Nghonwy.
13. Mae copiau o'r dogfennau Ymgynghori ynghylch Tir Ychwanegol a dogfennau'r ymgynghoriadau blaenorol ar gael i'w gweld a'u llwytho i lawr oddi ar www.horizonnuclearpower.com/ymgyngoriad a gellir gofyn amdanynt hefyd ar ddyfais storio digidol yn rhad ac am ddim. Gallwch wneud cais rhesymol am gopiau papur o'r holl gynlluniau a dogfennau Ymgynghori ynghylch Tir Ychwanegol.
14. Fel rhan o'n hymgyngoriad â'r gymuned, cynhelir digwyddiadau rhwng 16 Ionawr a 16 Chwefror 2018 yn: Amlwch, Bangor, Cemaes, Conwy, Llanfachraeth, Llangefni a'r Fali. Hysbysebwr y digwyddiadau'n eang, a cheir rhagor o fanylion ar ein gwefan (mae'r manylion ar gael isod).
15. Bydd modd i chi hefyd gyflwyno sylwadau yn electronig neu drwy'r post yn ystod y cyfnod ymgynghori 31 diwrnod drwy:

(a) Anfon neges e-bost i ymholiadauwylfa@horizonnuclearpower.com

(b) Ysgrifennu atom yn ein cyfeiriad rhadbost **FREEPOST WYLFA NEWYDD**
16. Dylai eich sylwadau ein cyrraedd erbyn **16 Chwefror 2018** fan bellaf. Gwnewch yn siŵr fod unrhyw ymateb yn nodi enw'r sawl sy'n rhoi'r ymateb ynghyd â chyfeiriad a chod post er mwyn gallu anfon unrhyw ohebiaeth ynglŷn â'r ymateb.
17. Bydd gwybodaeth bersonol sy'n cael ei rhoi i Horizon i ymateb i'r Ymgynghoriad ynghylch Tir Ychwanegol hwn yn cael ei phrosesu'n gwbl gyfrinachol yn unol â Deddf Diogelu Data 1998.

Llyfrgelloedd Ar Ynys Môn

Llyfrgell Amlwch

Lôn Parys, Amlwch LL68 9EA
Ffôn: 01407 830145
Llun: Wedi cau
Maw: 9:30am-12:30pm; 2pm-5pm
Mer: 9:30am-12:30pm
Iau: 2pm-7pm
Gwe: 9:30am-12:30pm
Sad: 9:30am-12:30pm

Llyfrgell Biwmares

Canolfan Gymunedol David Hughes, Biwmares LL58 8AL
Ffôn: 01248 810659
Llun: 4pm-7pm
Maw: Wedi cau
Mer: 10am-1pm
Iau: 10am-1pm
Gwe: 10am-1pm; 2pm-5pm
Sad: 10am-12pm

Llyfrgell Benllech

Ffordd Bangor, Benllech LL74 8TF
Ffôn: 01248 852348
Llun: 5pm-7pm
Maw: 2pm-5pm
Mer: 10am-12pm; 2pm-4pm
Iau: Wedi cau
Gwe: 2pm-7pm
Sad: 10am-12:30pm

Llyfrgell Cemaes

Lôn Glascoed, Cemaes LL67 0HN
Ffôn: 01407 711025
Llun: 2pm-6pm
Maw: Wedi cau
Mer: 9:30am-12:30pm
Iau: Wedi cau
Gwe: 2pm-6pm
Sad: Wedi cau

Llyfrgell Caergybi

Caeau Newry, Caergybi LL65 1LA
Ffôn: 01407 762917
Llun: 9:30am-6pm
Maw: 9:30am-6pm
Mer: 9:30am-1pm
Iau: 9:30am-6pm
Gwe: 9:30am-6pm
Sad: 9:30am-12:30pm

Llyfrgell Llangefni

Lôn y Felin, Llangefni LL77 7RT
Ffôn: 01248 752095
Llun: 9am-7pm
Maw: 9am-5pm
Mer: 9am-1pm
Iau: 9am-6pm
Gwe: 9am-7pm
Sad: 9am-12:30pm

Llyfrgell Porthaethwy

Ffordd y Ffair, Porthaethwy LL59 5AS
Ffôn: 01248 712706
Llun: Wedi cau
Maw: 1pm-6pm
Mer: 9:30am-12:30pm
Iau: 1pm-6pm
Gwe: 1pm-5pm
Sad: 9:30am-12:30pm

Llyfrgell Moelfre

Y Ganolfan, Moelfre LL72 8HA
Ffôn: 01248 410331
Llun: 1:30pm-5:30pm
Maw: Wedi cau
Mer: 10am-1pm
Iau: Wedi cau
Gwe: 1:30pm-5:30pm
Sad: Wedi cau

Llyfrgell Niwbwrch

Sefydliad Pritchard Jones, Niwbwrch LL61 6SY
Ffôn: 01248 440770
Llun: 10am-12pm
Maw: Wedi cau
Mer: 2pm-5pm
Iau: Wedi cau
Gwe: 2pm-4pm
Sad: Wedi cau

Llyfrgell Rhosneigr

Stryd Fawr, Rhosneigr LL64 5UX
Ffôn: 01407 811293
Llun: 4pm-7pm
Maw: Wedi cau
Mer: 2pm-4:30pm
Iau: 10am-12:30pm
Gwe: Wedi cau
Sad: 10am-1pm

Llyfrgelloedd yng Ngwynedd a Chonwy

Llyfrgell Abergele

Stryd y Farchnad, Abergele LL22 7BP
Ffôn: 01492 577505
Llun: 9:30am-5pm
Maw: 9:30am-1pm
Mer: 1:30pm-7pm
Iau: 9:30am-5pm
Gwe: 9:30am-5pm
Sad: 9:30am-12:30pm

Llyfrgell Bangor

Ffordd Gwynedd, Bangor LL57 1DT
Ffôn: 01248 353479
Llun: 9:30am-6:30pm
Maw: 9:30am-6:30pm
Mer: 9:30am-5pm
Iau: 9:30am-5pm
Gwe: 9:30am-5pm
Sad: 9:30am-1pm

Llyfrgell Bethesda

Ffordd Coetmor, Bethesda LL57 3DP
Ffôn: 01248 600737
Llun: 2pm-6pm
Maw: 2pm-6pm
Mer: Wedi cau
Iau: 2pm-6pm
Gwe: 10am-12pm; 2pm-6pm
Sad: 10am-12pm

Llyfrgell Blaenau Ffestiniog

Canolfan Maenofferen, Blaenau Ffestiniog LL41 3DL
Ffôn: 01766 830415
Llun: 10am-1pm; 2pm-6pm
Maw: 2pm-5pm
Mer: 10am-1pm; 2pm-6:30pm
Iau: Wedi cau
Gwe: 10am-1pm; 2pm-6pm
Sad: 10am-12:30pm

Llyfrgell Caernarfon

Lôn Pafiliwn, Caernarfon LL55 1AS
Ffôn: 01286 679463 / 679465
Llun: 9:30am-6:30pm
Maw: 9:30am-6:30pm
Mer: 9:30am-5pm
Iau: 9:30am-5pm
Gwe: 9:30am-5pm
Sad: 9:30am-1pm

Llyfrgell Bae Colwyn

Ffordd Coetir Orllewinol, Bae Colwyn LL29 7DH
Ffôn: 01492 577510
Llun: 9am-5:30pm
Maw: 10am-7pm
Mer: 9am-5:30pm
Iau: 9am-5:30pm
Gwe: 9am-5:30pm
Sad: 9:30am-3pm

Llyfrgell Conwy

Neuadd Ddinesig, Conwy LL32 8AY
Ffôn: 01492 576089
Llun: 9:30am-5pm
Maw: 10am-7pm
Mer: 9:30am-12:30pm
Iau: 2pm-5pm
Gwe: 9:30am-5pm
Sad: 9:30am-12:30pm

Llyfrgell Llandudno

Stryd Mostyn, Llandudno LL30 2RP
Ffôn: 01492 574010
Llun: 9am-5:30pm
Maw: 9am-5:30pm
Mer: 9am-5:30pm
Iau: 10am-7pm
Gwe: 9am-5:30pm
Sad: 9:30-3pm

Llyfrgell Llanrwst

Plas yn Dre, Ffordd yr Orsaf, Llanrwst LL26 0DF
Ffôn: 01492 577545
Llun: 9:30am-5pm
Maw: 9:30am-1pm
Mer: 3pm-7pm
Iau: 9:30am-5pm
Gwe: 9:30am-5pm
Sad: 9:30am-12:30pm

Llyfrgell Nefyn

Rhōdfa'r Môr, Nefyn LL53 6EB
Ffôn: 01758 720873
Llun: 2pm-6:30pm
Maw: 10am-12:30pm
Mer: 2pm-6pm
Iau: Wedi cau
Gwe: 2pm-5pm
Sad: Wedi cau

Llyfrgell Penygroes

Canolfan Dechnoleg Dyffryn Nantlle, Heol y Dŵr, Penygroes LL54 6LR
Ffôn: 01286 880427
Llun: 1pm-5pm
Maw: 10pm-12pm
Mer: 1pm-5pm
Iau: Wedi cau
Gwe: 1pm-5pm
Sad: 10am-12pm

Llyfrgell Porthmadog

Stryd y Llan, Porthmadog LL49 9BT
Ffôn: 01766 514091
Llun: 10am-12:30pm; 2pm-6pm
Maw: 10am-12:30pm; 2pm-6pm
Mer: 10am-12:30pm; 2pm-6pm
Iau: 10am-12:30pm
Gwe: 10am-12:30pm; 2pm-6pm
Sad: 10am-12:30pm

SWYDDFYEYDD Y CYNGOR

Cyngor Sir Ynys Môn

Llangefni, Ynys Môn LL77 7TW

Canolfan Fusnes Môn

Parc Busnes Bryn Cefni Llangefni, Ynys Môn LL77 7XA

Cyngor Gwynedd

Stryd y Castell, Caernarfon, Gwynedd LL55 1SH

Cyngor Bwrdeistref Sirol Conwy

Bodlondeb, Conwy LL32 8DU

Gallwch chi gysylltu â Horizon unrhyw bryd.

Drwy e-bost: ymholiadauwylfa@horizonnuclearpower.com Dros y ffôn: **0800 954 9516** Gwefan: www.horizonnuclearpower.com/ymgyngoriad Cyfeiriad Rhadbost: **FREEPOST WYLFA NEWYDD**

Horizon Nuclear Power – Public Notice

WYLF A NEWYDD – A NEW NUCLEAR POWER STATION ON ANGLESEY

SECTION 48, PLANNING ACT 2008 – REGULATION 4 INFRASTRUCTURE PLANNING (APPLICATIONS: PRESCRIBED FORMS AND PROCEDURE) REGULATIONS 2009

PROPOSED APPLICATION FOR DEVELOPMENT CONSENT FOR THE WYLF A NEWYDD PROJECT

Please send any comments in response to this notice by 16 February 2018.

- Notice is hereby given that Horizon Nuclear Power Wylfa Limited (the "Applicant") of Sunrise House 1420 Charlton Court, Gloucester Business Park, Gloucester, GL3 4AE proposes to apply to the Secretary of State under s37 of the Planning Act 2008 for an order granting development consent ("DCO") for the construction, operation and maintenance of a new nuclear power station and other development, at Wylfa, Anglesey ("Wylfa Newydd Project").
- The Applicant is part of the Horizon Nuclear Power Limited group of companies and is wholly owned by Hitachi, Limited, the headquarters of which is in Tokyo, Japan.
- The application for the Wylfa Newydd Project is anticipated to be submitted in the first half of 2018.
- The Wylfa Newydd Project is a Nationally Significant Infrastructure Project for the purposes of the Planning Act 2008 and requires development consent under that Act. Horizon proposes to apply for a DCO for the Wylfa Newydd Project which would include the following principal elements:
 - Power Station: the proposed new nuclear power station, including two UK Advanced Boiling Water Reactors (UK ABWRs) to be supplied by Hitachi-GE Nuclear Energy Ltd., supporting facilities, buildings, plant and structures, and radioactive waste and spent fuel storage buildings;
 - Other on-site development: including landscape works and planting, drainage, surface water management systems, public access works including temporary and permanent closures and diversions of public rights of way, new Power Station Access Road and internal site roads, car parking, construction compounds and temporary parking areas, laydown areas, working areas and temporary works and structures, temporary construction viewing area, diversion of utilities, perimeter and construction fencing;
 - Marine Works comprising:
 - Permanent Marine Works: the Cooling Water System, Cooling Water System intake and outfall, Marine Off-Loading Facility (MOLF), breakwater structures, shore protection works, surface water drainage outfalls, fish recovery and return system, fish deterrent system, navigation aids and dredging;
 - Temporary Marine Works: temporary cofferdams, a temporary access ramp, navigation aids, temporary outfalls and a temporary barge berth;
 - Off-site Power Station Facilities: comprising the Alternative Emergency Control Centre (AECC), Environmental Survey Laboratory (ESL) and a Mobile Emergency Equipment Garage (MEEG);
 - Associated Development: the Site Campus; temporary Park and Ride facility at Dalar Hir for construction workers (Park and Ride); temporary Logistics Centre at Parc Cybi (Logistics Centre); and A5025 Off-line Highway Improvements.
- Horizon has submitted applications for planning permission under the Town and Country Planning Act 1990 for the following which support, but which will not form part of, the DCO application:
 - Site Preparation and Clearance works; and
 - On-line highways improvements on the A5025.
- Horizon also intends to bring forward applications for planning permission under the Town and Country Planning Act 1990 for works which support, but which will not form part of, the DCO application. These include applications for:
 - A visitor and media reception centre
 - Other related and enabling works as needed to support delivery of the Project.
- The proposed DCO will also seek various other powers including provisions permitting the compulsory acquisition of interests and rights in land, the temporary use of land, interference with rights and the closure or diversion of streets and other public rights of way including the permanent closure of Cemlyn Road.
- The proposed development is "EIA development" for the purposes of the Infrastructure Planning (Environmental Impact Assessment) Regulations 2009. An environmental impact assessment is being carried out and an environmental statement will be submitted with the proposed application. The environmental statement will provide a detailed description of the Project and its likely significant environmental effects.
- In accordance with Regulation 10 of the Infrastructure Planning (Environmental Impact Assessment) Regulations 2009 the Applicant has previously made Preliminary Environmental Information (PEI) available together with a non-technical summary of that information (as part of its Stage One, Stage Two and Stage Three pre-application consultations). This PEI is supplemented by the updated environmental information presented in the documents associated with the Consultation on Additional Land.
- The existing Statement of Community Consultation ("SOCC") explains how this Consultation on Additional Land will be undertaken in respect of the Wylfa Newydd Project.
- The documents which support this Consultation on Additional Land comprise:
 - A Consultation Overview Document (available in English and Welsh)
 - A Main Consultation Document
- Reference copies of these documents showing the nature and location of the Wylfa Newydd Project and the additional land requirements are available for viewing free of charge at the library locations listed in this notice. Copying facilities where available at these libraries cost 15p (A4) and 30p (A3) in Anglesey, 20p (A4) and £1 (A3) in Gwynedd, and 60p (A4) and £1 (A3) in Conwy.
- Copies of Consultation on Additional Land documents and previous consultation documents are available to view and to download from www.horizonnuclearpower.com/consultation and will also be made available on request on a digital storage device at no charge. Printed copies of all Consultation on Additional Land documents and plans are available upon reasonable request.
- As part of our community consultation, events are taking place between 16 January and 16 February 2018 at: Amlwch, Bangor, Cemaes, Conwy, Llanfachraeth, Llangefni and Valley. These events are being widely advertised and further details are available from our website (details below).
- You will be able to submit comments electronically or by post during the 31 day consultation period by:
 - Emailing us at wylfaenquiries@horizonnuclearpower.com
 - Writing to us at our freepost address **FREEPOST WYLF A NEWYDD**
- Your comments should arrive with us no later than **16 February 2018**. Please make sure that any response indicates who is making the response and includes an address and post code to which any correspondence relating to it may be sent.
- Personal information that is supplied to Horizon in response to this Consultation on Additional Land will be processed in strict accordance with the Data Protection Act 1998.

LIBRARIES IN ANGLESEY

Amlwch Library
Lôn Parys, Amlwch
LL68 9EA
T: 01407 830145
Mon: Closed
Tues: 9:30am-12:30pm; 2pm-5pm
Wed: 9:30am-12:30pm
Thurs: 2pm-7pm
Fri: 9:30am-12:30pm
Sat: 9:30am-12:30pm

Beaumaris Library
David Hughes Community Centre, Beaumaris LL58 8AL
T: 01248 810659
Mon: 4pm-7pm
Tues: Closed
Wed: 10am-1pm
Thurs: 10am-1pm
Fri: 10am-1pm; 2pm-5pm
Sat: 10am-12pm

Bentlech Library
Bangor Road, Bentlech LL74 8TF
T: 01248 852348
Mon: 5pm-7pm
Tues: 2pm-5pm
Wed: 10am-12pm; 2pm-4pm
Thurs: Closed
Fri: 2pm-7pm
Sat: 10am-12:30pm

Cemaes Library
Glascoed Road, Cemaes
LL67 0HN
T: 01407 711025
Mon: 2pm-6pm
Tues: Closed
Wed: 9:30am-12:30pm
Thurs: Closed
Fri: 2pm-6pm
Sat: Closed

Holyhead Library
Newry Fields, Holyhead
LL65 1LA
T: 01407 762917
Mon: 9:30am-6pm
Tues: 9:30am-6pm
Wed: 9:30am-1pm
Thurs: 9:30am-6pm
Fri: 9:30am-6pm
Sat: 9:30am-12:30pm

Llangefni Library
Lôn y Felin, Llangefni LL77 7RT
T: 01248 752095
Mon: 9am-7pm
Tues: 9am-5pm
Wed: 9am-1pm
Thurs: 9am-6pm
Fri: 9am-7pm
Sat: 9am-12:30pm

Menai Bridge Library
Wood Street, Menai Bridge
LL59 5AS
T: 01248 712706
Mon: Closed
Tues: 1pm-6pm
Wed: 9:30am-12:30pm
Thurs: 1pm-6pm
Fri: 1pm-5pm
Sat: 9:30am-12:30pm

Moelfre Library
Y Ganolfan, Moelfre LL72 8HA
T: 01248 410331
Mon: 1:30pm-5:30pm
Tues: Closed
Wed: 10am-1pm
Thurs: Closed
Fri: 1:30pm-5:30pm
Sat: Closed

Newborough Library
Prichard Jones Institute,
Newborough LL61 6SY
T: 01248 440770
Mon: 10am-12pm
Tues: Closed
Wed: 2pm-5pm
Thurs: Closed
Fri: 2pm-4pm
Sat: Closed

Rhosneigr Library
High Street, Rhosneigr
LL64 5UX
T: 01407 811293
Mon: 4pm-7pm
Tues: Closed
Wed: 2pm-4:30pm
Thurs: 10am-12:30pm
Fri: Closed
Sat: 10am-1pm

LIBRARIES IN CONWY AND GWYNEDD

Abergele Library
Market Street, Abergele
LL22 7BP
T: 01492 577505
Mon: 9:30am-5pm
Tues: 9:30am-1pm
Wed: 1:30pm-7pm
Thurs: 9:30am-5pm
Fri: 9:30am-5pm
Sat: 9:30am-12:30pm

Bangor Library
Gwynedd Road, Bangor LL57 1DT
T: 01248 353479
Mon: 9:30am-6:30pm
Tues: 9:30am-6:30pm
Wed: 9:30am-5pm
Thurs: 9:30am-5pm
Fri: 9:30am-5pm
Sat: 9:30am-1pm

Bethesda Library
Coetmor Road, Bethesda
LL57 3DP
T: 01248 600737
Mon: 2pm-6pm
Tues: 2pm-6pm
Wed: Closed
Thurs: 2pm-6pm
Fri: 10am-12pm; 2pm-6pm
Sat: 10am-12pm

Blaenau Ffestiniog Library
Canolfan Maenofferen,
Blaenau Ffestiniog LL41 3DL
T: 01766 830415
Mon: 10am-1pm; 2pm-6pm
Tues: 2pm-5pm
Wed: 10am-1pm; 2pm-6:30pm
Thurs: Closed
Fri: 10am-1pm; 2pm-6pm
Sat: 10am-12:30pm

Caernarfon Library
Pavilion Hill, Caernarfon
LL55 1AS
T: 01286 679463 / 679465
Mon: 9:30am-6:30pm
Tues: 9:30am-6:30pm
Wed: 9:30am-5pm
Thurs: 9:30am-5pm
Fri: 9:30am-5pm
Sat: 9:30am-1pm

Colwyn Bay Library
Woodland Road West,
Colwyn Bay LL29 7DH
T: 01492 577510
Mon: 9am-5:30pm
Tues: 10am-7pm
Wed: 9am-5:30pm
Thurs: 9am-5:30pm
Fri: 9am-5:30pm
Sat: 9:30am-3pm

Conwy Library
Civic Hall, Conwy LL32 8AY
T: 01492 576089
Mon: 9:30am-5pm
Tues: 10am-7pm
Wed: 9:30am-12:30pm
Thurs: 2pm-5pm
Fri: 9:30am-5pm
Sat: 9:30am-12:30pm

Llandudno Library
Mostyn Street, Llandudno
LL30 2RP
T: 01492 574010
Mon: 9am-5:30pm
Tues: 9am-5:30pm
Wed: 9am-5:30pm
Thurs: 10am-7pm
Fri: 9am-5:30pm
Sat: 9:30-3pm

Llanrwst Library
Plas yn Dre, Station Road,
Llanrwst LL26 0DF
T: 01492 577545
Mon: 9:30am-5pm
Tues: 9:30am-1pm
Wed: 3pm-7pm
Thurs: 9:30am-5pm
Fri: 9:30am-5pm
Sat: 9:30am-12:30pm

Nefyn Library
Rhôdfa'r Môr, Nefyn LL53 6EB
T: 01758 720873
Mon: 2pm-6:30pm
Tues: 10am-12:30pm
Wed: 2pm-6pm
Thurs: Closed
Fri: 2pm-5pm
Sat: Closed

Penygroes Library
Dyffryn Nantlle Technology Centre, Heol y Dŵr, Penygroes
LL54 6LR
T: 01286 880427
Mon: 1pm-5pm
Tues: 10pm-12pm
Wed: 1pm-5pm
Thurs: Closed
Fri: 1pm-5pm
Sat: 10am-12pm

Porthmadog Library
Chapel Street,
Porthmadog LL49 9BT
T: 01766 514091
Mon: 10am-12:30pm; 2pm-6pm
Tues: 10am-12:30pm; 2pm-6pm
Wed: 10am-12:30pm; 2pm-6pm
Thurs: 10am-12:30pm
Fri: 10am-12:30pm; 2pm-6pm
Sat: 10am-12:30pm

COUNCIL OFFICES

Isle of Anglesey County Council
Llangefni, Anglesey
LL77 7TW

Anglesey Business Centre
Bryn Cefni Business Park
Llangefni, Anglesey
LL77 7XA

Gwynedd Council
Castle Street, Caernarfon
Gwynedd LL55 1SH


Conwy County Borough Council
Bodlondeb, Conwy LL32 8DU

You can contact Horizon at any time.

By email: wylfaenquiries@horizonnuclearpower.com By phone: 0800 954 9516 Website: www.horizonnuclearpower.com/consultation Freepost address: **FREEPOST WYLF A NEWYDD**

FISHING NEWS

THE VOICE OF THE INDUSTRY SINCE 1913



£2.99

11 January 2018
Issue: 5394

WIN
A signed copy of Seabird (worth £25) this month
Visit WWW.SMLMARINEPAINTS.CO.UK
JOTUN SEA FORCE ANTI FOULING
TWO-PACK TOPCOATS & PRIMERS
SAME DAY DISPATCH & NEXT DAY DELIVERY

SEPARATE BREXIT FISHING DEAL

TURN TO PAGE 2 FOR THE FULL REPORT

Longlining for Patagonian toothfish from the Falkland Islands



▲ Crewmen on the longliner CFL Hunter retrieve a dahn buoy before starting to haul back another set of gear.

The 59.5m longliner CFL Hunter was custom-built for Consolidated Fishing Ltd last year specifically to fish for MSC-accredited Patagonian toothfish.

Working four-week trips from the Falkland Islands, the state-of-the-art vessel fishes down to 1100m

in the frequently stormy waters of the Southern Ocean.

Majestic albatross, orcas and storm petrels are among the wide range of wildlife that regularly accompanies the longliner.

In addition to using a specialised umbrella longline system that keeps

baited hooks below the surface, CFL Hunter features a diesel electric machinery system for quiet running.

A detailed feature compiled by Plymouth documentary photojournalist Tony Fitzsimmons during a month at sea on the longliner starts on page 8.

Releasing a Patagonian toothfish from the umbrella longline system.



OBE for NFFO president

NFFO president Tony Delahunty has been awarded the OBE in the New Year honours for his services to the fishing industry.

He was a working fisherman in an under-10m vessel from Selsey until November 2017, has had strong links to the RNLI since 1978, and is an MMO board member.

NFFO chief executive Barrie Deas said Tony had taken on 'a prodigious amount of work' during his career.

"This award is truly deserved, and I am delighted that his contribution has been recognised in this way. It is incredible to me that he has been able to do all that he has done, while maintaining a successful fishing business on the south coast. I know that Tony's wife, Fiona, has also made a huge contribution to his work, and I think that this should be recognised as well in this award," he said.

continues on page 2



Tony Delahunty OBE.



FISHING NEWS AWARDS 2018 MAKE YOUR NOMINATIONS NOW!

The Fishing News Awards shine a spotlight on the achievements, expertise, and innovation of the UK and Ireland's commercial fishing industries in 2017

CATEGORIES RANGE ACROSS THE WHOLE OF COMMERCIAL FISHING

- ★ Demersal Fisherman of the Year
- ★ Sustainability Award – new for 2018
- ★ Pelagic Fisherman of the Year
- ★ Fishing Port of the Year
- ★ Shellfish Fisherman of the Year
- ★ New Boat of the Year
- ★ Fish Processor of the Year
- ★ Trainee Fisherman of the Year – new for 2018
- ★ Independent Fresh Fish Retailer of the Year
- ★ Young Fisherman of the Year
- ★ Technical Innovation of the Year
- ★ Lifetime Achievement Award
- ★ Coastal Fish Restaurant of the Year

NOMINATE YOUR FAVOURITES NOW ONLINE AT FISHINGNEWS.CO.UK/AWARDS

Winners will be announced at a gala awards presentation dinner in Aberdeen on 24 May 2018, hosted by acclaimed Scottish comedian Fred MacAulay



BOX POOL SOLUTIONS

coast

Sunderland Marine

Peterhead

THE FISHERMEN'S ASSOCIATION

MARINE ENGINEERING

C&O ENGINEERING
MARINE AND GENERAL ENGINEERING
 Suppliers of Tail Shafts, Inboard Propellers, Stern Gear, Rudder Assemblies, Couplings, Shaft Seals and Cutless Bearings. Re-furbish and Re-pitch Propellers.
 Well equipped machine shop for all your marine needs.
 Unit 11, The Old Cider Works, Abbotskerswell, Devon TQ12 5NF. Tel: 01626 367782
 Email: coengineering@btconnect.com
www.candoengineering.co.uk

NOZZLES & PROPELLERS

BT Marine Propellers PROPELLERS & STERNGEAR
 STERNGEAR UP TO 8" DIAMETER
 RE-PITCHING & RE-FURBISHMENT
 NOZZLES & PROPS SUPPLIED
 CUTLESS BEARINGS FROM STOCK
 PROPELLERS & SHAFTS IN STOCK
 PROPULSION TECHNOLOGY CENTRE
 BLACK SWAN ROAD, DAWLISH
 DEVON, EX7 0GF
 Tel 01626 864378

LIFERAFTS

FISHING FOR THE BEST DEAL?

LIFERAFT & E.P.I.R.B HIRE



BUY OR HIRE:
 4 - 14 PERSON
 ORC Flat Pack
 4 - 20 PERSON
 MCA approved
 A or B Pack
0800 243673
 Fax: 01621 785934
 E: info@lifterafts.com
 Liferaft House
 Burnham on Crouch,
 Essex CM0 8TE

LICENCES FOR SALE

OCEAN BLUE QUOTA COMPANY

Quota leased/bought/sold VCU's bought/sold

Contact us on:
 Tel: 01779 490500
 Fax: 01779 490600
 Email: info@fishquota.net or
 Web: www.fishquota.net

LIFERAFT HIRE

12 man ISO 9650 - 1 Approved
 £350 a year - All sizes available
 All complete with Solas B - No grab bags
 MCA Approved station



Norwest Marine Ltd
 Unit 43, Wellington Employment Park,
 Dunes Way, Liverpool, L5 9RJ, UK
 Phone: +44 (0)151 207 2860
 Fax: +44 (0)151 207 2861
info@norwestmarine.co.uk
www.norwestmarine.co.uk

PUBLIC NOTICE

AREA 483 MARINE AGGREGATE EXTRACTION

The Marine Management Organisation (MMO) has carried out an Environment Impact Assessment (EIA) under the Marine Works (EIA) Regulations 2007 (as amended) in relation to marine aggregate extraction at Area 483.

In accordance with Regulation 22, the MMO has decided to grant EIA consent for the project, subject to certain conditions being imposed.

Full details of the decision, including the environmental information taken into consideration, the main reasons and considerations on which the EIA consent decision was based and the conditions attached to the consent can be found at https://marinelicensing.marinemanagement.org.uk/mmofox5/fox/live/MMO_PUBLIC_REGISTER. This information may also be inspected free of charge during normal working hours at the MMO's office (a charge may be made for copies of data provided). Requests to inspect such information should be directed to:

Marine Licensing Team Marine Management Organisation Lancaster House Hampshire Court
 Newcastle upon Tyne NE4 7YH Tel: 0300 123 1032

Email: marine.consents@marinemanagement.org.uk

The Marine Works (EIA) Regulations 2007 (as amended) transpose, in relation to marine works, the EIA Directive (Council Directive 87/337/EEC of 27 June 1985, as amended).

The EIA for aggregate extraction at Area 483 was carried out following an application relating to the project for a Marine Licence under the Marine & Coastal Access Act 2009. Following EIA consent, the Regulator will consider authorising such applications.

PUBLIC NOTICE

Horizon Nuclear Power

WYLFA NEWYDD – A NEW NUCLEAR POWER STATION ON ANGLESEY
SECTION 48, PLANNING ACT 2008 – REGULATION 4 INFRASTRUCTURE PLANNING

Please send any comments in response to this notice by 13 February 2018.

1. Notice is hereby given that Horizon Nuclear Power Wylfa Limited (the "Applicant") of Sunrise House 1420 Charlton Court, Gloucester Business Park, Gloucester, GL3 4AE proposes to apply to the Secretary of State under s37 of the Planning Act 2008 for an order granting development consent ("DCO") for the construction, operation and maintenance of a new nuclear power station and other development, at Wylfa, Anglesey ("Wylfa Newydd Project").

2. The Applicant is part of the Horizon Nuclear Power Limited group of companies and is wholly owned by Hitachi, Limited, the headquarters of which is in Tokyo, Japan.

3. The application for the Wylfa Newydd Project is anticipated to be submitted in the first half of 2018.

4. The Wylfa Newydd Project is a Nationally Significant Infrastructure Project for the purposes of the Planning Act 2008 and requires development consent under that Act. Horizon proposes to apply for a DCO for the Wylfa Newydd Project which would include the following principal elements:

- Power Station: the proposed new nuclear power station, including two UK Advanced Boiling Water Reactors (UK ABWRs) to be supplied by Hitachi-GE Nuclear Energy Ltd., supporting facilities, buildings, plant and structures, and radioactive waste and spent fuel storage buildings;
- Other on-site development: including landscape works and planting, drainage, surface water management systems, public access works including temporary and permanent closures and diversions of public rights of way, new Power Station Access Road and internal site roads, car parking, construction compounds and temporary parking areas, laydown areas, working areas and temporary works and structures, temporary construction viewing area, diversion of utilities, perimeter and construction fencing;

• Marine Works comprising:

- Permanent Marine Works: the Cooling Water System, Cooling Water System intake and outfall, Marine Off-Loading Facility (MOLF), breakwater structures, shore protection works, surface water drainage outfalls, fish recovery and return system, fish deterrent system, navigation aids and dredging;
- Temporary Marine Works: temporary cofferdams, a temporary access ramp, navigation aids, temporary outfalls and a temporary barge berth;

• Off-site Power Station Facilities:

comprising the Alternative Emergency Control Centre (AECC), Environmental Survey Laboratory (ESL) and a Mobile Emergency Equipment Garage (MEEG);

- Associated Development: the Site Campus; temporary Park and Ride facility at Dalar Hir for construction workers (Park and Ride); temporary Logistics Centre at Parc Cybi (Logistics Centre); and A5025 Off-line Highway Improvements.

5. Horizon has submitted applications for planning permission under the Town and Country Planning Act 1990 for the following which support, but which will not form part of, the DCO application:

- (a) Site Preparation and Clearance works; and
- (b) Online highways improvements on the A5025.

6. Horizon also intends to bring forward applications for planning permission under the Town and Country Planning Act 1990 for works which support, but which will not form part of, the DCO application. These include applications for:

- (a) A visitor and media reception centre
- (b) Other related and enabling works as needed to support delivery of the Project

7. The proposed DCO will also seek various other powers including provisions permitting the compulsory acquisition of interests and rights in land, the temporary use of land, interference with rights and the closure or diversion of streets and other

public rights of way including the permanent closure of Cemlyn Road.

8. The proposed development is "EIA development" for the purposes of the Infrastructure Planning (Environmental Impact Assessment) Regulations 2009. An environmental impact assessment is being carried out and an environmental statement will be submitted with the proposed application. The environmental statement will provide a detailed description of the Project and its likely significant environmental effects.

9. In accordance with Regulation 10 of the Infrastructure Planning (Environmental Impact Assessment) Regulations 2009 the Applicant has previously made Preliminary Environmental Information (PEI) available together with a non-technical summary of that information (as part of its Stage One, Stage Two and Stage Three pre-application consultations). This PEI is supplemented by the updated environmental information presented in the documents associated with the Consultation on Additional Land.

10. The existing Statement of Community Consultation ("SOCC") explains how this Consultation on Additional Land will be undertaken in respect of the Wylfa Newydd Project.

11. The documents which support this Consultation on Additional Land comprise:

- (a) A Consultation Overview Document (available in English and Welsh)
- (b) A Main Consultation Document

12. Reference copies of these documents showing the nature and location of the Wylfa Newydd Project and the additional land requirements are available for viewing free of charge at the library locations listed in this notice. Copying facilities where available at these libraries cost 15p (A4) and 30p (A3) in Anglesey, 20p (A4) and £1 (A3) in Gwynedd, and 60p (A4) and £1 (A3) in Conwy.

13. Copies of Consultation on Additional Land documents and previous consultation documents are available to view and to download from www.horizonnuclearpower.com/consultation and will also be made available on request on a digital storage device at no charge. Printed copies of all Consultation on Additional Land documents and plans are available upon reasonable request.

14. As part of our community consultation, events are taking place between 16 January and 13 February 2018 at: Amlwch, Bangor, Cemaes, Conwy, Llanfachraeth, Llangefni and Valley. These events are being widely advertised and further details are available from our website (details below).

15. You will be able to submit comments electronically or by post during the 28 day consultation period by:

- (a) Emailing us at wylfaenquiries@horizonnuclearpower.com
- (b) Writing to us at our freepost address
FREEPOST WYLFA NEWYDD

16. Your comments should arrive with us no later than 13 February 2018. Please make sure that any response indicates who is making the response and includes an address and post code to which any correspondence relating to it may be sent.

17. Personal information that is supplied to Horizon in response to this Consultation on Additional Land will be processed in strict accordance with the Data Protection Act 1998.

LIBRARIES IN ANGLESEY

Amlwch Library

Lôn Parys, Amlwch LL68 9EA

T: 01407 830145

Mon: Closed

Tues: 9:30am-12:30pm, 2pm-5pm

Wed: 9:30am-12:30pm

Thurs: 2pm-7pm

Fri: 9:30am-12:30pm

Sat: 9:30am-12:30pm

INSURANCE

Morgan Marine Insurance LEADING MARINE INSURANCE PROVIDERS
Email: info@morganmarineinsurance.co.uk
Competitive premiums for Commercial fishing vessels, workboats, Charter boats, marine trades
Call now for a quote or visit us online Tel: 01277 224440
www.morganmarineinsurance.co.uk

Looking For Quality Commercial Marine Insurance?

Make your only "Port of Call"
Porthcawl Insurance Consultants (UK) Ltd
Tel: 01656 784866
Fax: 01656 784872
E-mail: reception@porthcawl-insurance.co.uk
Or log on to our web site: www.porthcawl-insurance.co.uk
Authorised by the Financial Conduct Authority (FCA)



INSURANCE

We provide competitive quotations for fishing vessels, charter boats, work boats, and private craft. We also offer commercial insurance for marine trades.
Christopher Rowe Limited
Marine Insurance Brokers.
Tel: 01736 360808 - Email: croweinsurances@btconnect.com - www.croweltd.co.uk
Authorised and regulated by the Financial Conduct Authority No. 595866

MARINE PAINTS AND COATINGS

THIS MONTH for readers of FISHING NEWS
ANTIFOULING JOTUN SEAFORCE 30 RED 5L - £65+VAT
SAME DAY DISPATCH (BEFORE 2PM)
FREE NEXT DAY DELIVERY (TO MOST OF THE UK)
SML MARINE PAINTS 01285 862132 WWW.SMLMARINEPAINTS.CO.UK

MARINE & HYDRAULIC EQUIPMENT

RAPP MARINE
Rapp Marine UK Ltd.: Presenting a wide range of deck machinery
- Trawl Winches (el. or hydr.)
- Net Drums (el. or hydr.)
- Hydraulic Power Units
- Hydraulic Drives
- Fish Pumps
+44 (0) 1779 490044
rappmarine.com

HYDEMA SYD AS
Hydema Syd AS, Norway: Power to the Fishing & Fish Farming Industry
- Net Haulers
- Pot Haulers
- Line Haulers
- Power Blocks
- Capstans
- Fish Farming Blocks
- Winches
+47 69 36 07 00
hydemasyd.com

Public Notice

(APPLICATIONS: PRESCRIBED FORMS AND PROCEDURE) REGULATIONS 2009
PROPOSED APPLICATION FOR DEVELOPMENT CONSENT FOR THE WYLFA NEWYDD PROJECT

Beaumaris Library
David Hughes Community Centre,
Beaumaris LL58 8AL
T: 01248 810659
Mon: 4pm-7pm
Tues: Closed
Wed: 10am-1pm
Thurs: 10am-1pm
Fri: 10am-1pm, 2pm-5pm
Sat: 10am-12pm

Benllech Library
Bangor Road, Benllech LL74 8QJ
T: 01248 852348
Mon: 5pm-7pm
Tues: 2pm-5pm
Wed: 10am-12pm, 2pm-4pm
Thurs: Closed
Fri: 2pm-7pm
Sat: 10am-12:30pm

Cemaes Library
Glascoed Road, Cemaes LL67 0HN
T: 01407 711025
Mon: 2pm-6pm
Tues: Closed
Wed: 9:30am-12:30pm
Thurs: Closed
Fri: 2pm-6pm
Sat: Closed

Holyhead Library
Newry Fields, Holyhead LL65 1LA
T: 01407 762917
Mon: 9:30am-6pm
Tues: 9:30am-6pm
Wed: 9:30am-1pm
Thurs: 9:30am-6pm
Fri: 9:30am-6pm
Sat: 9:30am-12:30pm

Llangefni Library
Lôn y Felin, Llangefni
LL77 7RT
T: 01248 752095
Mon: 9am-7pm
Tues: 9am-5pm
Wed: 9am-1pm
Thurs: 9am-6pm
Fri: 9am-7pm
Sat: 9:30am-12:30pm

Menai Bridge Library
Wood Street, Menai Bridge
LL59 5AS
T: 01248 712706
Mon: Closed
Tues: 1pm-6pm
Wed: 9:30am-12:30pm
Thurs: 1pm-6pm
Fri: 1pm-5pm
Sat: 9:30am-12:30pm

Moelfre Library
Y Ganolfan, Moelfre LL72 8HA
T: 01248 410331
Mon: 1:30pm-5:30pm
Tues: Closed
Wed: 10am-1pm
Thurs: Closed
Fri: 1:30pm-5:30pm
Sat: Closed

Newborough Library
Prichard Jones Institute,
Newborough LL61 6SY
T: 01248 440770
Mon: 10am-12pm
Tues: Closed
Wed: 2pm-5pm
Thurs: Closed
Fri: 2pm-4pm
Sat: Closed

Rhosneigr Library
High Street, Rhosneigr LL64 5UX
T: 01407 811293
Mon: 4pm-7pm
Tues: Closed
Wed: 2pm-4:30pm
Thurs: 10am-12:30pm
Fri: Closed
Sat: 10am-1pm

LIBRARIES IN CONWY AND GWYNEDD

Abergele Library
Market Street, Abergele LL22 7BP
T: 01492 577505
Mon: 9:30am-5pm
Tues: 9:30am-1pm
Wed: 1:30pm-7pm

Thurs: 9:30am-5pm
Fri: 9:30am-5pm
Sat: 9:30am-12:30pm

Bangor Library
Gwynedd Road, Bangor LL57 1DT
T: 01248 353479
Mon: 9:30am-6:30pm
Tues: 9:30am-6:30pm
Wed: 9:30am-5pm
Thurs: 9:30am-5pm
Fri: 9:30am-5pm
Sat: 9:30am-1pm

Bethesda Library
Coetmor Road, Bethesda LL57 3DP
T: 01248 600737
Mon: 2pm-6pm
Tues: 2pm-6pm
Wed: Closed
Thurs: 2pm-6pm
Fri: 10am-12pm; 2pm-6pm
Sat: 10am-12pm

Blaenau Ffestiniog Library
Canolfan Maenofferen, Blaenau
Ffestiniog LL41 3DL
T: 01766 830415
Mon: 10am-1pm; 2pm-6pm
Tues: 2pm-5pm
Wed: 10am-1pm; 2pm-6:30pm
Thurs: Closed
Fri: 10am-1pm; 2pm-6pm
Sat: 10am-12:30pm

Caernarfon Library
Pavilion Hill, Caernarfon LL55 1AS
T: 01286 679463 / 679465
Mon: 9:30am-6:30pm
Tues: 9:30am-6:30pm
Wed: 9:30am-5pm
Thurs: 9:30am-5pm
Fri: 9:30am-5pm
Sat: 9:30am-1pm

Colwyn Bay Library
Woodland Road West, Colwyn Bay
LL29 7DH
T: 01492 577510
Mon: 9am-5:30pm
Tues: 10am-7pm

Wed: 9am-5:30pm
Thurs: 9am-5:30pm
Fri: 9am-5:30pm
Sat: 9:30am-3pm

Conwy Library
Civic Hall, Conwy LL32 8AY
T: 01492 576089
Mon: 9:30am-5pm
Tues: 10am-7pm
Wed: 9:30am-12:30pm
Thurs: 2pm-5pm
Fri: 9:30am-5pm
Sat: 9:30am-12:30pm

Llandudno Library
Mostyn Street, Llandudno LL30 2RP
T: 01492 574010
Mon: 9am-5:30pm
Tues: 9am-5:30pm
Wed: 9am-5:30pm
Thurs: 10am-7pm
Fri: 9am-5:30pm
Sat: 9:30-3pm

Llanrwst Library
Plas yn Dre, Station Road, Llanrwst
LL26 0DF
T: 01492 577545
Mon: 9:30am-5pm
Tues: 9:30am-1pm
Wed: 3pm-7pm
Thurs: 9:30am-5pm
Fri: 9:30am-5pm
Sat: 9:30am-12:30pm

Nefyn Library
Rhôdfa'r Môr, Nefyn LL53 6EB
T: 01758 720873
Mon: 2pm-6:30pm
Tues: 10am-12:30pm
Wed: 2pm-6pm
Thurs: Closed
Fri: 2pm-5pm
Sat: Closed

Penygroes Library
Dyffryn Nantlle Technology Centre,
Heol y Dŵr, Penygroes LL54 6LR
T: 01286 880427

Mon: 1pm-5pm
Tues: 10pm-12pm
Wed: 1pm-5pm
Thurs: Closed
Fri: 1pm-5pm
Sat: 10am-12pm

Porthmadog Library
Chapel Street, Porthmadog
LL49 9BT
T: 01766 514091
Mon: 10am-12:30pm; 2pm-6pm
Tues: 10am-12:30pm; 2pm-6pm
Wed: 10am-12:30pm; 2pm-6pm
Thurs: 10am-12:30pm
Fri: 10am-12:30pm; 2pm-6pm
Sat: 10am-12:30pm

COUNCIL OFFICES
Isle of Anglesey County
Council
Llangefni, Anglesey
LL77 7TW

Anglesey Business Centre
Bryn Cefni Business Park
Llangefni, Anglesey
LL77 7XA

Gwynedd Council
Castle Street, Caernarfon
Gwynedd
LL55 1SH

Conwy County Borough Council
Bodlondeb
Conwy
LL32 8DU

You can contact Horizon at any time.

By email: wylfaenquiries@horizonnuclearpower.com
By phone: 0800 954 9516

Website: www.horizonnuclearpower.com/consultation
Freepost address: FREEPOST
WYLFA NEWYDD

New
tabloid size
With two
pull-out
sections

Journal Fear and loathing at the BBC + Bernie Sanders
+ Polly Toynbee + What is gene editing?



G2 #MeToo creator Tarana Burke
+ Rhik Samadder + Scott Walker



Sport Thrilling Liverpool
end Man City run → *Back pages*



The Guardian

Monday
15 January 2018
Issue No 53,306
www.theguardian.com
£2.00

Students drafted in to plug NHS gaps

Exclusive Safety concerns as undergraduates volunteer on short-staffed wards and A&E

Sarah Marsh
Denis Campbell

Medical students are being urged to help relieve the NHS winter crisis because hospitals are so short-staffed they are struggling to cope with the surge in patients, the Guardian can reveal. Despite their lack of

experience, undergraduates are being asked to volunteer in A&E units and on wards reeling under the weight of extra demand caused by the cold weather, an outbreak of flu and people suffering serious breathing problems.

They have been told to expect to fit cannulas - tubes inserted so patients can receive medication - take blood and run errands, all work usually done by healthcare assistants or ward clerks.

The British Medical Association said that asking students who had not qualified in medicine to assist with, in some cases, severely ill patients was

"a desperate measure" that could put patients at risk and exploit undergraduates who agreed to help.

The disclosure also led to warnings that hospitals could face legal difficulties if students made mistakes and concern that their presence on wards could disguise the depth of NHS understaffing.

Medical schools are asking fourth- and fifth-year students for urgent assistance at "hard-pressed" nearby hospitals and GP surgeries, according to emails obtained by the Guardian.

Dr Andrew Hassell, head of Keele

University's medical school, wrote to students recently to enlist support in tackling the NHS's "national crisis".

"We're sure you don't need us to tell you about the extraordinary situation the whole of the NHS is facing this winter," wrote Hassell, who is also a senior figure at the NHS trust that runs hospitals in Stoke and Stafford.

"As the medical school for this area we think we should be doing whatever we can to support local services while maintaining student learning. We are sure you will want to be part of our collective effort at this time of national

crisis," he said in the email, sent last week. He added that he had already contacted the medical director (most senior doctor) at his own trust and at the Shrewsbury and Telford Hospital NHS Trust "to ask them to let us know if there's anything we can do to help".

Hassell told students: "Do volunteer to help in any way possible, providing it's within your competence. This applies to students in hospitals and in GP [general practice]".

On 4 January, two days after the seriousness of the winter crisis led NHS bosses to

12 →

Carillion talks fail to provide rescue plan

Rob Davies

The construction firm Carillion was on the brink of collapse last night, raising fears for the future of a number of large-scale government projects and day-to-day services, from schools to hospitals, prisons and the army.

The Cabinet Office hosted emergency talks aimed at mapping out a future for a company that employs 43,000 people - including nearly 20,000 in Britain - but the meeting broke up without a rescue deal. The accountancy firm EY has been drafted in to manage a potential administration process, which could be triggered this morning.

Labour called for a public inquiry into the rapid decline of a company, whose chairman is an adviser to the prime minister Theresa May on corporate responsibility.

Trade unions branded Carillion a "textbook example of the failures of privatisation", and urged the government to step in to guarantee jobs and services.

Opposition MPs are expected to question the government today on why it awarded Carillion lucrative public sector contracts, including £1.4bn

8 9 →



Chelsea Manning
reveals plan to run
for US Senate

The whistleblower, who spent seven years in a military prison, has posted a video on Twitter announcing her intention to run in this year's US Democratic primaries, saying: "We live in trying times. Times of fear, of suppression, of hate ... We don't need more or better leaders, we need someone willing to fight."

▲ Chelsea Manning in her video revealing her political ambitions

PHOTOGRAPH: YOUTUBE

38 →

Horizon Nuclear Power – Public Notice

WYLFA NEWYDD – A NEW NUCLEAR POWER STATION ON ANGLESEY

SECTION 48, PLANNING ACT 2008 – REGULATION 4 INFRASTRUCTURE PLANNING (APPLICATIONS: PRESCRIBED FORMS AND PROCEDURE) REGULATIONS 2009

PROPOSED APPLICATION FOR DEVELOPMENT CONSENT FOR THE WYLFA NEWYDD PROJECT

Please send any comments in response to this notice by 16 February 2018.

1. Notice is hereby given that Horizon Nuclear Power Wylfa Limited (the "Applicant") of Sunrise House 1420 Charlton Court, Gloucester Business Park, Gloucester, GL3 4AE proposes to apply to the Secretary of State under s37 of the Planning Act 2008 for an order granting development consent ("DCO") for the construction, operation and maintenance of a new nuclear power station and other development, at Wylfa, Anglesey ("Wylfa Newydd Project").
 2. The Applicant is part of the Horizon Nuclear Power Limited group of companies and is wholly owned by Hitachi, Limited, the headquarters of which is in Tokyo, Japan.
 3. The application for the Wylfa Newydd Project is anticipated to be submitted in the first half of 2018.
 4. The Wylfa Newydd Project is a Nationally Significant Infrastructure Project for the purposes of the Planning Act 2008 and requires development consent under that Act. Horizon proposes to apply for a DCO for the Wylfa Newydd Project which would include the following principal elements:
 - Power Station: the proposed new nuclear power station, including two UK Advanced Boiling Water Reactors (UK ABWRs) to be supplied by Hitachi-GE Nuclear Energy Ltd., supporting facilities, buildings, plant and structures, and radioactive waste and spent fuel storage buildings;
 - Other on-site development: including landscape works and planting, drainage,
- surface water management systems, public access works including temporary and permanent closures and diversions of public rights of way, new Power Station Access Road and internal site roads, car parking, construction compounds and temporary parking areas, laydown areas, working areas and temporary works and structures, temporary construction viewing area, diversion of utilities, perimeter and construction fencing;
- Marine Works comprising:
 - Permanent Marine Works: the Cooling Water System, Cooling Water System intake and outfall, Marine Off-Loading Facility (MOLF), breakwater structures, shore protection works, surface water drainage outfalls, fish recovery and return system, fish deterrent system, navigation aids and dredging;
 - Temporary Marine Works: temporary cofferdams, a temporary access ramp, navigation aids, temporary outfalls and a temporary barge berth;
 - Off-site Power Station Facilities: comprising the Alternative Emergency Control Centre (AECC), Environmental Survey Laboratory (ESL) and a Mobile Emergency Equipment Garage (MEEG);
 - Associated Development: the Site Campus; temporary Park and Ride facility at Dalar Hir for construction workers (Park and Ride); temporary Logistics Centre at Parc Cybi (Logistics Centre); and A5025 Off-line Highway Improvements.
5. Horizon has submitted applications for planning permission under the Town and Country Planning Act 1990 for the following which support, but which will not form part of, the DCO application:
 - (a) Site Preparation and Clearance works; and
 - (b) On-line highways improvements on the A5025.
 6. Horizon also intends to bring forward applications for planning permission under the Town and Country Planning Act 1990 for

works which support, but which will not form part of, the DCO application. These include applications for:

- (a) A visitor and media reception centre
 - (b) Other related and enabling works as needed to support delivery of the Project.
7. The proposed DCO will also seek various other powers including provisions permitting the compulsory acquisition of interests and rights in land, the temporary use of land, interference with rights and the closure or diversion of streets and other public rights of way including the permanent closure of Cemlyn Road.
 8. The proposed development is "EIA development" for the purposes of the Infrastructure Planning (Environmental Impact Assessment) Regulations 2009. An environmental impact assessment is being carried out and an environmental statement will be submitted with the proposed application. The environmental statement will provide a detailed description of the Project and its likely significant environmental effects.
 9. In accordance with Regulation 10 of the Infrastructure Planning (Environmental Impact Assessment) Regulations 2009 the Applicant has previously made Preliminary Environmental Information (PEI) available together with a non-technical summary of that information (as part of its Stage One, Stage Two and Stage Three pre-application consultations). This PEI is supplemented by the updated environmental information presented in the documents associated with the Consultation on Additional Land.
 10. The existing Statement of Community Consultation ("SOCC") explains how this Consultation on Additional Land will be undertaken in respect of the Wylfa Newydd Project.
 11. The documents which support this Consultation on Additional Land comprise:
 - (a) A Consultation Overview Document (available in English and Welsh)
- (b) A Main Consultation Document
12. Reference copies of these documents showing the nature and location of the Wylfa Newydd Project and the additional land requirements are available for viewing free of charge at the library locations listed in this notice. Copying facilities where available at these libraries cost 15p (A4) and 30p (A3) in Anglesey, 20p (A4) and £1 (A3) in Gwynedd, and 60p (A4) and £1 (A3) in Conwy.
 13. Copies of Consultation on Additional Land documents and previous consultation documents are available to view and to download from www.horizonnuclearpower.com/consultation and will also be made available on request on a digital storage device at no charge. Printed copies of all Consultation on Additional Land documents and plans are available upon reasonable request.
 14. As part of our community consultation, events are taking place between 16 January and 16 February 2018 at: Amlwch, Bangor, Cemaes, Conwy, Llanfachraeth, Llangefni and Valley. These events are being widely advertised and further details are available from our website (details below).
 15. You will be able to submit comments electronically or by post during the 31 day consultation period by:
 - (a) Emailing us at wylfaenquiries@horizonnuclearpower.com
 - (b) Writing to us at our freepost address **FREEPOST WYLFA NEWYDD**
 16. Your comments should arrive with us no later than **16 February 2018**. Please make sure that any response indicates who is making the response and includes an address and post code to which any correspondence relating to it may be sent.
 17. Personal information that is supplied to Horizon in response to this Consultation on Additional Land will be processed in strict accordance with the Data Protection Act 1998.

LIBRARIES IN ANGLESEY

Amlwch Library

Lôn Parys, Amlwch LL68 9EA
T: 01407 830145
Mon: Closed
Tues: 9:30am-12:30pm; 2pm-5pm
Wed: 9:30am-12:30pm
Thurs: 2pm-7pm
Fri: 9:30am-12:30pm
Sat: 9:30am-12:30pm

Beaumaris Library

David Hughes Community Centre, Beaumaris LL58 8AL
T: 01248 810659
Mon: 4pm-7pm
Tues: Closed
Wed: 10am-1pm
Thurs: 10am-1pm
Fri: 10am-1pm; 2pm-5pm
Sat: 10am-12pm

Benllech Library

Bangor Road, Benllech LL74 8TF
T: 01248 852348
Mon: 5pm-7pm
Tues: 2pm-5pm
Wed: 10am-12pm; 2pm-4pm
Thurs: Closed
Fri: 2pm-7pm
Sat: 10am-12:30pm

Cemaes Library

Glascod Road, Cemaes LL67 0HN
T: 01407 711025
Mon: 2pm-6pm
Tues: Closed
Wed: 9:30am-12:30pm
Thurs: Closed
Fri: 2pm-6pm
Sat: Closed

Holyhead Library

Newry Fields, Holyhead LL65 1LA
T: 01407 762917
Mon: 9:30am-6pm
Tues: 9:30am-6pm
Wed: 9:30am-1pm
Thurs: 9:30am-6pm
Fri: 9:30am-6pm
Sat: 9:30am-12:30pm

Llangefni Library

Lôn y Felin, Llangefni LL77 7RT
T: 01248 752095
Mon: 9am-7pm
Tues: 9am-5pm
Wed: 9am-1pm
Thurs: 9am-6pm
Fri: 9am-7pm
Sat: 9am-12:30pm

Menai Bridge Library

Wood Street, Menai Bridge LL59 5AS
T: 01248 712706
Mon: Closed
Tues: 1pm-6pm
Wed: 9:30am-12:30pm
Thurs: 1pm-6pm
Fri: 1pm-5pm
Sat: 9:30am-12:30pm

Moelfre Library

Y Ganolfan, Moelfre LL72 8HA
T: 01248 410331
Mon: 1:30pm-5:30pm
Tues: Closed
Wed: 10am-1pm
Thurs: Closed
Fri: 1:30pm-5:30pm
Sat: Closed

Newborough Library

Prichard Jones Institute, Newborough LL61 6SY
T: 01248 440770
Mon: 10am-12pm
Tues: Closed
Wed: 2pm-5pm
Thurs: Closed
Fri: 2pm-4pm
Sat: Closed

Rhosneigr Library

High Street, Rhosneigr LL64 5UX
T: 01407 811293
Mon: 4pm-7pm
Tues: Closed
Wed: 2pm-4:30pm
Thurs: 10am-12:30pm
Fri: Closed
Sat: 10am-1pm

LIBRARIES IN CONWY AND GWYNEDD

Abergele Library

Market Street, Abergele LL22 7BP
T: 01492 577505
Mon: 9:30am-5pm
Tues: 9:30am-1pm
Wed: 1:30pm-7pm
Thurs: 9:30am-5pm
Fri: 9:30am-5pm
Sat: 9:30am-12:30pm

Bangor Library

Gwynedd Road, Bangor LL57 1DT
T: 01248 353479
Mon: 9:30am-6:30pm
Tues: 9:30am-6:30pm
Wed: 9:30am-5pm
Thurs: 9:30am-5pm
Fri: 9:30am-5pm
Sat: 9:30am-1pm

Bethesda Library

Coetmor Road, Bethesda LL57 3DP
T: 01248 600737
Mon: 2pm-6pm
Tues: 2pm-6pm
Wed: Closed
Thurs: 2pm-6pm
Fri: 10am-12pm; 2pm-6pm
Sat: 10am-12pm

Blaenau Ffestiniog Library

Canolfan Maenofferen, Blaenau Ffestiniog LL41 3DL
T: 01766 830415
Mon: 10am-1pm; 2pm-6pm
Tues: 2pm-5pm
Wed: 10am-1pm; 2pm-6:30pm
Thurs: Closed
Fri: 10am-1pm; 2pm-6pm
Sat: 10am-12:30pm

Caernarfon Library

Pavilion Hill, Caernarfon LL55 1AS
T: 01286 679463 / 679465
Mon: 9:30am-6:30pm
Tues: 9:30am-6:30pm
Wed: 9:30am-5pm
Thurs: 9:30am-5pm
Fri: 9:30am-5pm
Sat: 9:30am-1pm

Colwyn Bay Library

Woodland Road West, Colwyn Bay LL29 7DH
T: 01492 577510
Mon: 9am-5:30pm
Tues: 10am-7pm
Wed: 9am-5:30pm
Thurs: 9am-5:30pm
Fri: 9am-5:30pm
Sat: 9:30am-3pm

Conwy Library

Civic Hall, Conwy LL32 8AY
T: 01492 576089
Mon: 9:30am-5pm
Tues: 10am-7pm
Wed: 9:30am-12:30pm
Thurs: 2pm-5pm
Fri: 9:30am-5pm
Sat: 9:30am-12:30pm

Llandudno Library

Mostyn Street, Llandudno LL30 2RP
T: 01492 574010
Mon: 9am-5:30pm
Tues: 9am-5:30pm
Wed: 9am-5:30pm
Thurs: 10am-7pm
Fri: 9am-5:30pm
Sat: 9:30-3pm

Llanrwst Library

Plas yn Dre, Station Road, Llanrwst LL26 0DF
T: 01492 577545
Mon: 9:30am-5pm
Tues: 9:30am-1pm
Wed: 3pm-7pm
Thurs: 9:30am-5pm
Fri: 9:30am-5pm
Sat: 9:30am-12:30pm

Nefyn Library

Rhōdfa'r Môr, Nefyn LL53 6EB
T: 01758 720873
Mon: 2pm-6:30pm
Tues: 10am-12:30pm
Wed: 2pm-6pm
Thurs: Closed
Fri: 2pm-5pm
Sat: Closed

Penygroes Library

Dyffryn Nantlle Technology Centre, Heol y Dŵr, Penygroes LL54 6LR
T: 01286 880427
Mon: 1pm-5pm
Tues: 10pm-12pm
Wed: 1pm-5pm
Thurs: Closed
Fri: 1pm-5pm
Sat: 10am-12pm

Porthmadog Library

Chapel Street, Porthmadog LL49 9BT
T: 01766 514091
Mon: 10am-12:30pm; 2pm-6pm
Tues: 10am-12:30pm; 2pm-6pm
Wed: 10am-12:30pm; 2pm-6pm
Thurs: 10am-12:30pm
Fri: 10am-12:30pm; 2pm-6pm
Sat: 10am-12:30pm

COUNCIL OFFICES

Isle of Anglesey County Council

Llangefni, Anglesey LL77 7TW

Anglesey Business Centre

Bryn Cefni Business Park, Llangefni, Anglesey LL77 7XA

Gwynedd Council

Castle Street, Caernarfon Gwynedd LL55 1SH

Conwy County Borough Council

Bodlondeb, Conwy LL32 8DU

You can contact Horizon at any time.

By email: wylfaenquiries@horizonnuclearpower.com By phone: 0800 954 9516 Website: www.horizonnuclearpower.com/consultation Freepost address: FREEPOST WYLFA NEWYDD

Appendix E.5- CoAL Exhibition Boards and photos

Croeso

Welcome

Mae ein cais am Orchymyn Cydsyniad Datblygu ar gyfer Wylfa Newydd yn cyrraedd cam terfynol y gwaith paratoi

Mae hyn yn cynnwys cadarnhau'r holl dir y mae arnom ei angen ar gyfer yr adrannau newydd o'r A5025 rhwng y Fali a'n safle ni, a rhywfaint o'r tir ychwanegol y mae arnom ei angen fel rhan o Ardal Datblygu Wylfa Newydd a Chyfleusterau'r Orsaf Bŵer Oddi ar y Safle a'r Ganolfan Logisteg.

Rydyn ni hefyd yn edrych yn ofalus ar sut gallwn ni greu cynefinoedd gwlyptir newydd i wrthbwyso unrhyw effaith adeiladu bosibl yn Safle o Ddiddordeb Gwyddonol Arbennig (SoDdGA) Tre'r Gof.

Cewch ragor o wybodaeth a chyfle i siarad gyda'r tîm yma heddiw. Diolch i chi ymlaen llaw am rannu eich barn.

Duncan Hawthorne

Prif Weithredwr
Pŵer Niwclear Horizon

Our application for a Development Consent Order for Wylfa Newydd is entering its final stage of preparation

This includes confirming all of the land we need for the new sections of A5025 between Valley and our site, and some additional land we require as part of the Wylfa Newydd Development Area and at our Off-Site Power Station Facilities and Logistics Centre.

We're also looking carefully at how we can create new wetland habitats to offset any potential construction impact at the Tre'r Gof Site of Special Scientific Interest (SSSI).

You can find out more and talk to the team here today. Thank you in advance for giving your views.

Duncan Hawthorne

Chief Executive
Horizon Nuclear Power



Gallwch roi'ch adborth i ni drwy wneud y canlynol:

- Llenwi ffurflen adborth yma heddiw, neu ei hanfon i'n cyfeiriad rhabdost: **Freepost WYLFA NEWYDD**
- Lawrlwytho ffurflen adborth yn **www.horizonnuclearpower.com/ymgyngoriad**
- Anfon e-bost atom ar **ymholiadauwylfa@horizonnuclearpower.com**
- Ysgrifennu atom yn ein cyfeiriad Rhabdost

Pan fydd ein hymgyngoriad yn cau ar **16 Chwefror 2018**, byddwn yn adolygu'r holl adborth rydyn ni wedi'i gael ac yn ystyried y pwyntiau a godwyd wrth i ni gwblhau ein cynlluniau'n derfynol.

You can give us your feedback by:

- Filling out a feedback form here today or sending it to our Freepost address: **Freepost WYLFA NEWYDD**
- Downloading a feedback form at **www.horizonnuclearpower.com/consultation**
- Emailing us at **wylfaenquiries@horizonnuclearpower.com**
- Writing to us at our Freepost address

When our consultation closes on **16 February 2018**, we'll review all of the feedback we've received and consider the points raised as we finalise our plans.

Cynefinoedd gwlyptir newydd ar Ynys Môn

New wetland habitats on Anglesey

Creu a gwella safleoedd gwlyptir ar yr ynys

Bydd y cynefinoedd hyn, yn ogystal â gwrthbwysu am unrhyw effaith bosibl y byddwn yn ei chael ar Safle o Ddiddordeb Gwyddonol Arbennig (SoDdGA) Tre'r Gof o fewn ffiniau ein safle, yn gwella ecoleg y gwlyptir ledled yr ynys.

Rydyn ni wedi bod yn gweithio'n agos gyda Chyfoeth Naturiol Cymru a Chyngor Sir Ynys Môn ar gynnig ar dri safle posibl:

- **Tŷ Du**, rhwng Cemaes a Phorth Llechog
- **Cors Gwawr a Chae Canol-dydd**, y ddau ger Talwrn ac i'r gogledd-ddwyrain o Langefni

Bydd hyn yn sefydlu safleoedd gwlyptir newydd, gwerthfawr ar Ynys Môn, gan wella'r ecoleg ar gyfer y fflora a'r ffawna ar yr ynys. Mae'r cynigion hyn ar gyfer y tymor hir, ac maent yn rhan o'n hymrwymiad sylfaenol i fod yn amgylcheddol gyfrifol ac yn gymydog da ar Ynys Môn yn ystod oes ein prosiect.

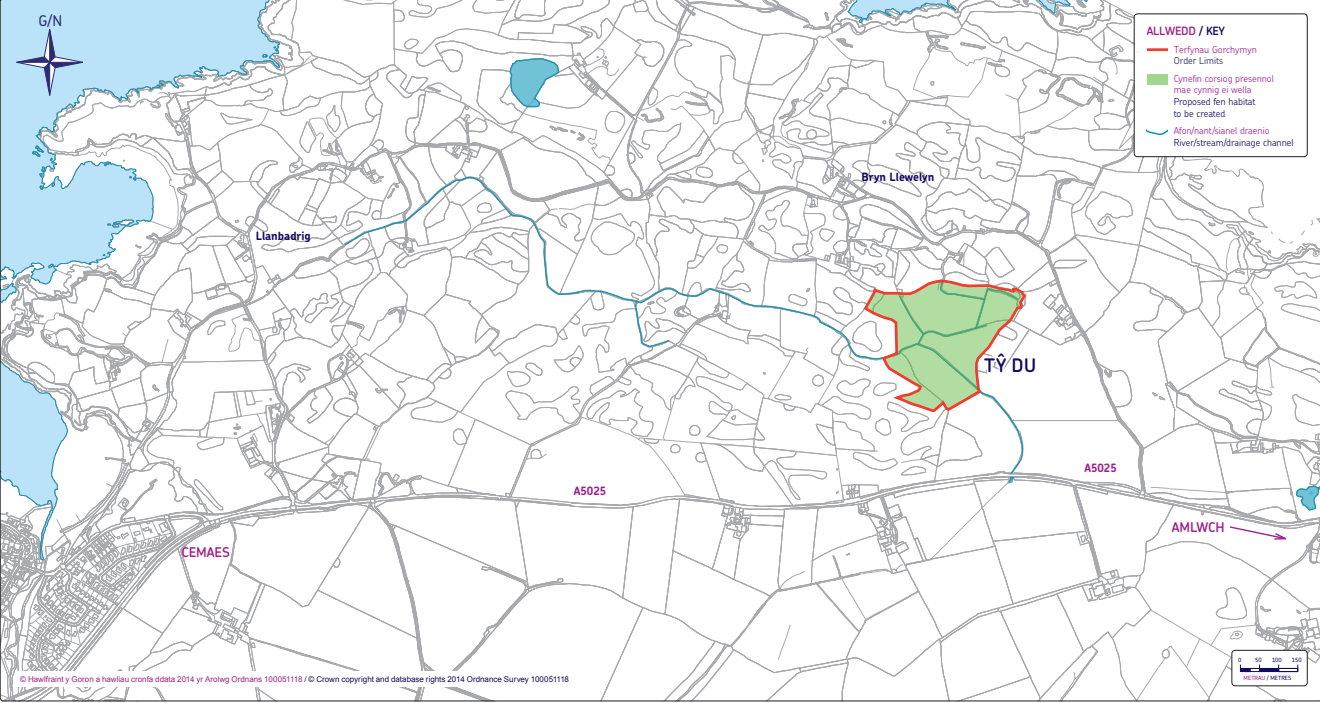
Creating and enhancing wetland sites on the island

These habitats, as well as compensating for any potential impact we may have on the Tre'r Gof Site of Special Scientific Interest (SSSI) which is within our site boundary, will also enhance and improve the wetland ecology across the island.

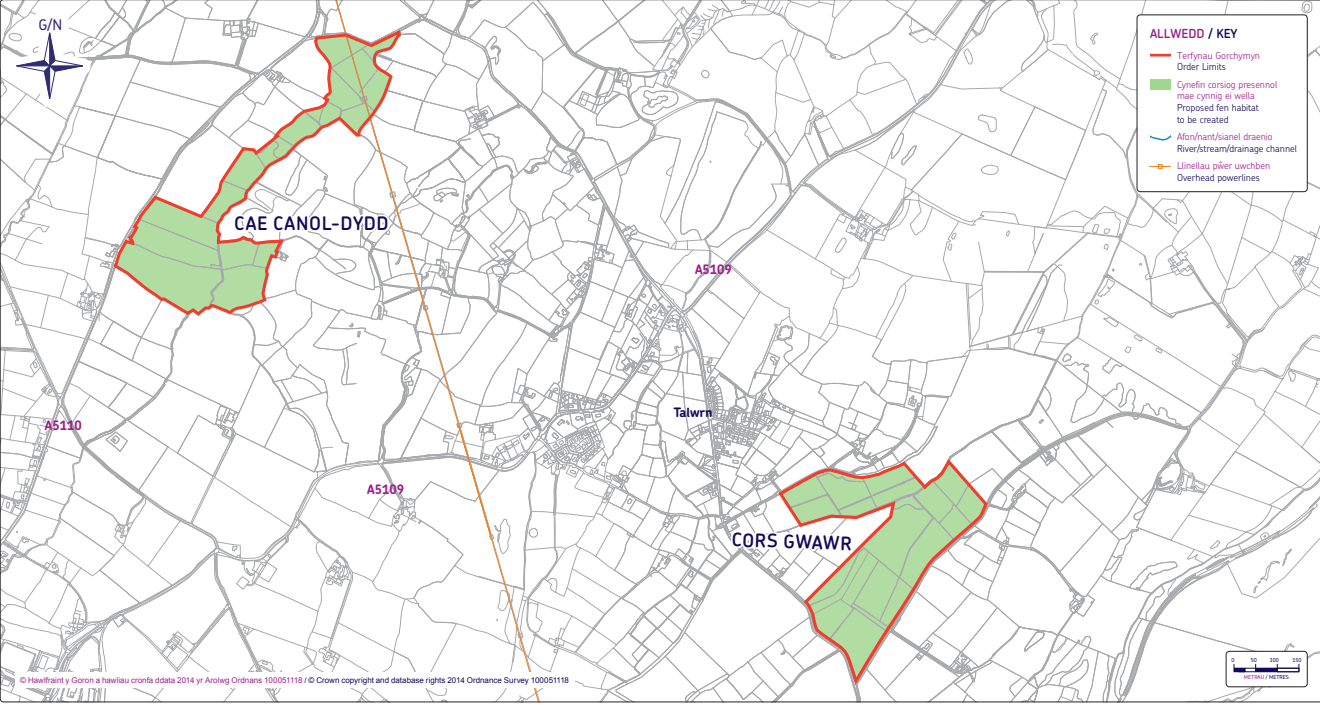
We've been working closely with Natural Resources Wales (NRW) and Isle of Anglesey County Council on a proposal at three potential sites:

- **Tŷ Du**, between Cemaes and Bull Bay
- **Cors Gwawr and Cae Canol-dydd**, both near Talwrn and to the north-east of Llangefni

This will establish valuable new wetland sites on Anglesey, enhancing the ecology for the flora and fauna of the island. These proposals are for the long term, and are part of our fundamental commitment to be environmentally responsible and a good neighbour on Anglesey for the lifetime of our project.



Lleoliad dangosol Tŷ Du / Indicative location of Tŷ Du



Lleoliad dangosol Cors Gwawr a Chae Canol-dydd / Indicative location of Cors Gwawr and Cae Canol-dydd

Ardaloedd lliniaru ecolegol

Ecological mitigation areas

Creu dwy ardal newydd ar gyfer

bywyd gwyllt ger ein safle

Rydyn ni wedi nodi tir ar ochr orllewinol Ardal Datblygu Wylfa Newydd (ADWN) fel ardaloedd lliniaru a gwella ecolegol posibl, i helpu i leihau effaith bosibl ein gwaith ni:

- **Pen Carreg** – darparu cynefin arall a choridor mynediad ar gyfer anifeiliaid sy’n cael eu symud o ADWN yn ystod ein gwaith yn Paratoi a Chlirio'r Safle
- **Mynydd-Ithel** – creu safle ar gyfer ymlusgiaid bach a bywyd gwyllt arall sy’n cael eu symud o ADWN

Mae gwaith wedi'i wneud eisoes ar y ddau safle i sicrhau bod y cynefinoedd hyn yn barod ar gyfer rhywogaethau yn ystod y gwaith o Baratoi a Chlirio'r Safle, a fydd yn dechrau yng ngwanwyn 2018.

Bydd y safleoedd yn cael eu prydlesu a'u rheoli gan Horizon ac wedi hynny bydd y tirlunio newydd yn ADWN wedi sefydlu digon i roi lle i'r holl rywogaethau lleol hyn.

Creating two new areas for

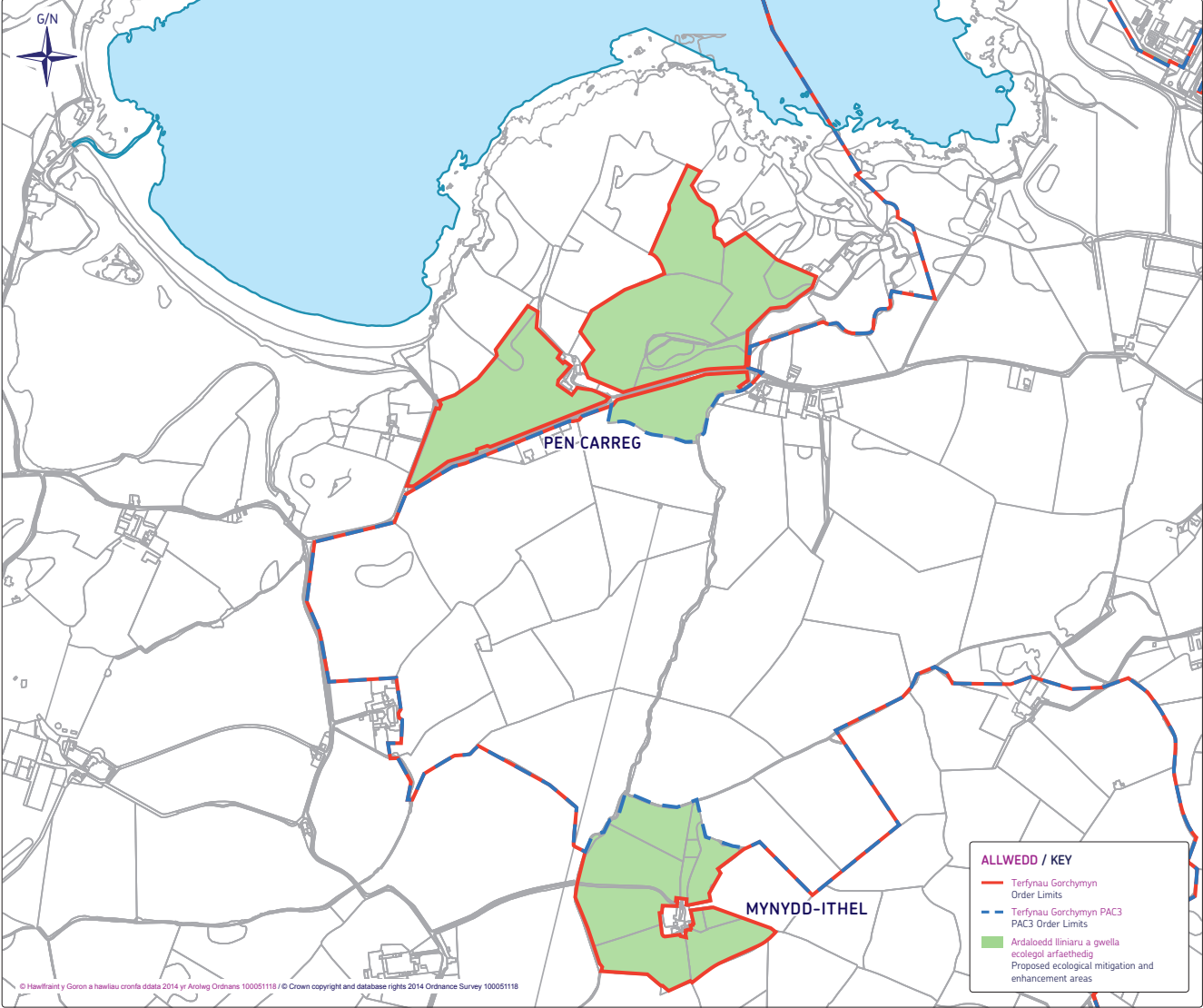
wildlife near our site

We've identified land on the western side of the Wylfa Newydd Development Area (WNTA) as potential ecological enhancement areas, to help reduce the potential impact of our work:

- **Pen Carreg** – providing an alternative habitat and an access corridor for animals displaced from the WNTA during our Site Preparation and Clearance (SPC) works
- **Mynydd-Ithel** – to create a site for small reptiles and other wildlife moved from the WNTA

Work has already been undertaken at both sites to make sure these habitats are ready for species during the SPC phase of works, scheduled to start in spring 2018.

The sites will be leased and managed by Horizon, after which new landscaping within the WNTA will be sufficiently established to accommodate all these local species.



Lleoliadau dangosol Pen Carreg a Mynydd-Ithel / Indicative location of Pen Carreg and Mynydd-Ithel

Adrannau newydd o'r A5025

New sections of the A5025

Tir ar gyfer yr adrannau newydd o'r ffordd rhwng y Fali a'n safle ni

Rydyn ni wedi cadarnhau yn awr Derfynau'r Gorchymyn (ffiniau'r holl dir y bydd arnom ei angen) ar gyfer y gwaith arfaethedig ar y Briffordd Bresennol.

Nid yw'r addasiadau diweddaraf yn newid graddfa'r adeiladu arfaethedig ar y ffordd ei hun, ond mae'n rhaid eu cael fel bod elfennau eraill fel draenio'n cael lle a bod modd cael mynediad atynt.

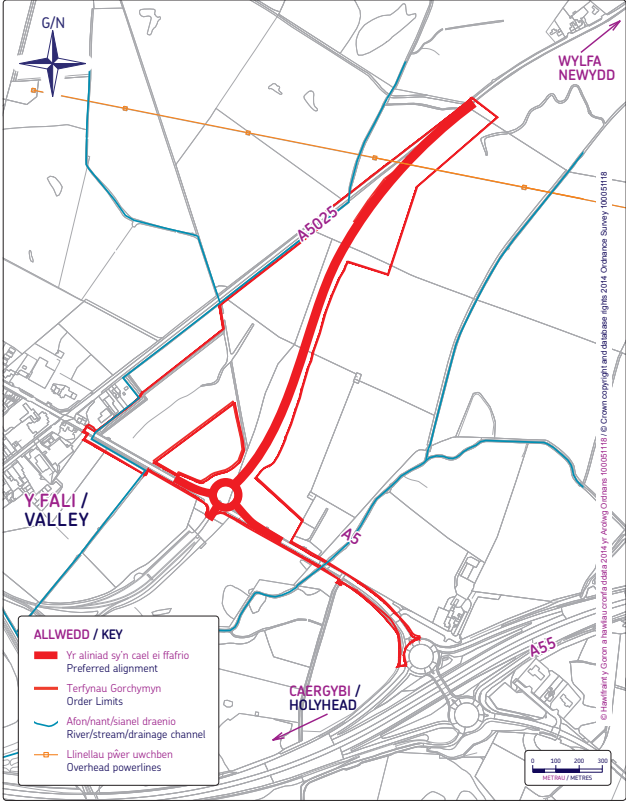
Byddwn yn gwneud cais am ganiatâd ar gyfer y gwaith hwn fel rhan o'n Gorchymyn Cydsyniad Datblygu (DCO). Os caiff ei gymeradwyo, rydyn ni'n disgwyl dechrau yn fuan ar ôl dyfarnu'r DCO, gan gymryd tua 18 mis i gwblhau'r gwaith.

Land for the new sections of road between Valley and our site

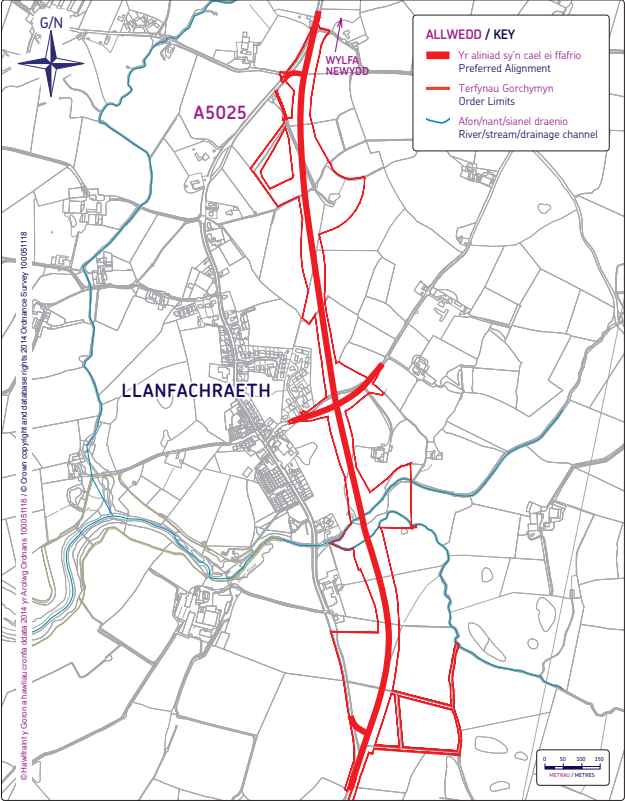
We've now confirmed the Order Limits (the boundaries of all the land we'll need) for the proposed Off-Line Highway works.

The latest refinements don't change the extent of the proposed road construction itself, but are needed so other elements such as drainage can be accommodated and accessed.

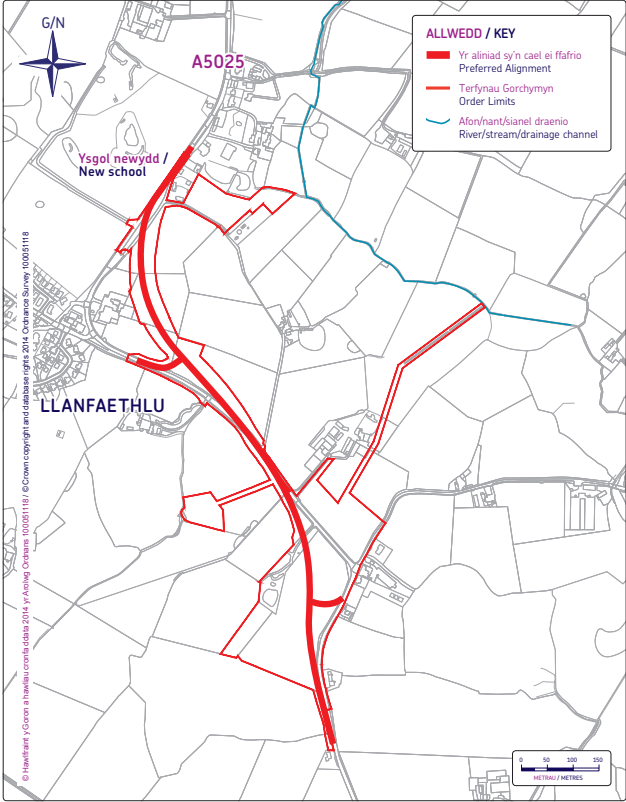
We'll apply for permission for this work as part of our Development Consent Order (DCO). If approved, we expect to start soon after the DCO is granted, taking around 18 months to complete.



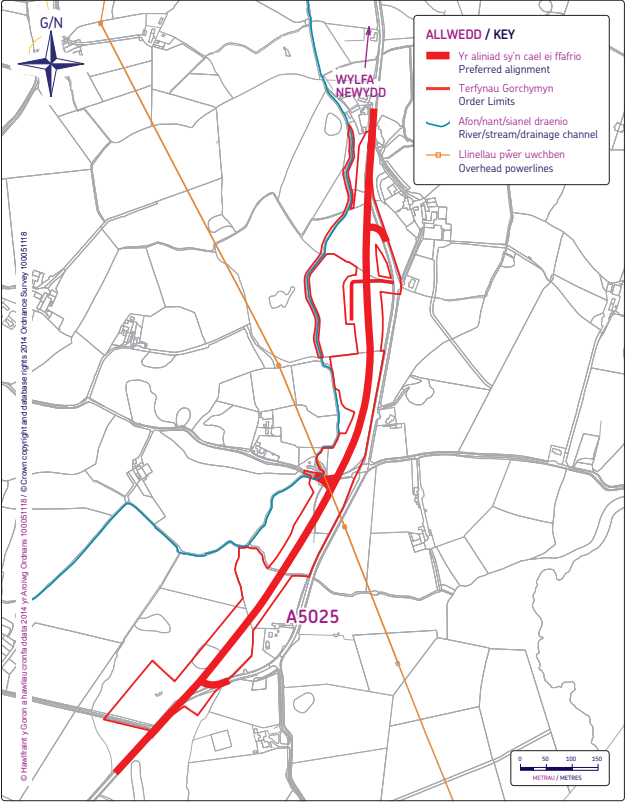
Adran 1 - Y Fali / Section 1 - Valley



Adran 3 - Llanfachraeth / Section 3 - Llanfachraeth



Adran 5 - Llanfaethlu / Section 5 - Llanfaethlu



Adran 7 - Cefn Coch / Section 7 - Cefn Coch

Tir ychwanegol arall y bydd arnom ei angen

Other additional land we need

Cefnogi darparu'r

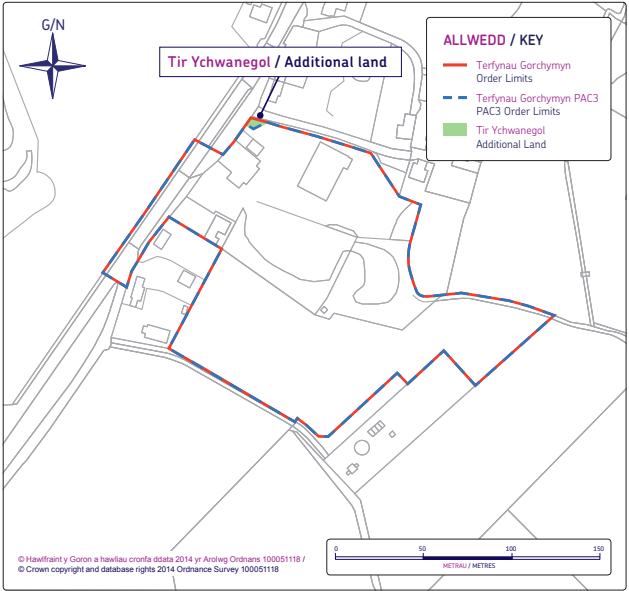
Orsaf Bŵer

Cyfleusterau Oddi ar Safle'r Orsaf Bŵer

Rydyn ni wedi canfod angen am fân newid i'n safle ni yn Llanfaethlu. Mae hyn yn cynnwys ychwanegu ardal o tua 5m² ar ymyl ogleddol y safle i roi lle i storio cynwysyddion sbwriel.

Canolfan Logisteg – Parc Cybi

Mae'r newid yn cynnwys ychwanegu ardal sy'n rhyw 0.12 hectar yng nghornel ogledd-orllewinol y safle i roi lle i ddraenio dŵr wyneb rhwng y safle diwygiedig a chyfleuster trin Dŵr Cymru/ Welsh Water.



Llanfaethlu - Cyfleusterau Oddi ar Safle'r Orsaf Bŵer
Llanfaethlu - Off-Site Power Station Facilities

Supporting the delivery of the

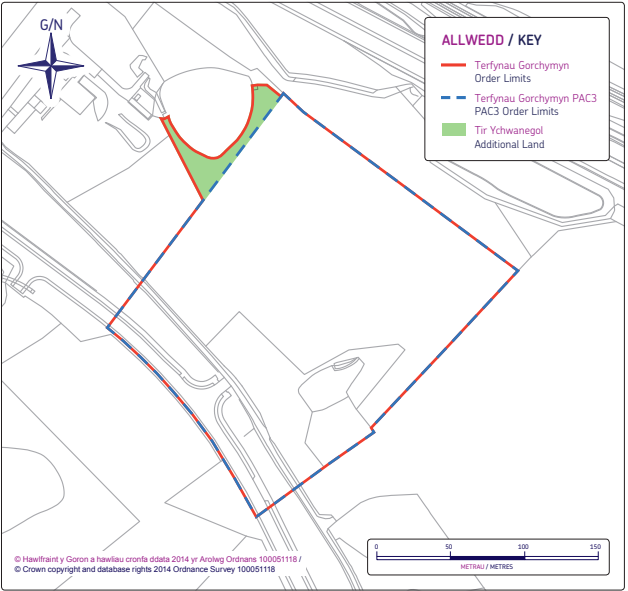
Power Station

Off-Site Power Station Facilities

We've identified the need for a minor amendment to our site at Llanfaethlu. This involves the addition of an area of around 5m² on the northern edge of the site to accommodate the storage of refuse containers.

Logistics Centre – Parc Cybi

The amendment involves adding an area of some 0.12 hectares on the north-western corner of the site to accommodate surface water drainage between the amended site and the Dwr Cymru/Welsh Water treatment facility.



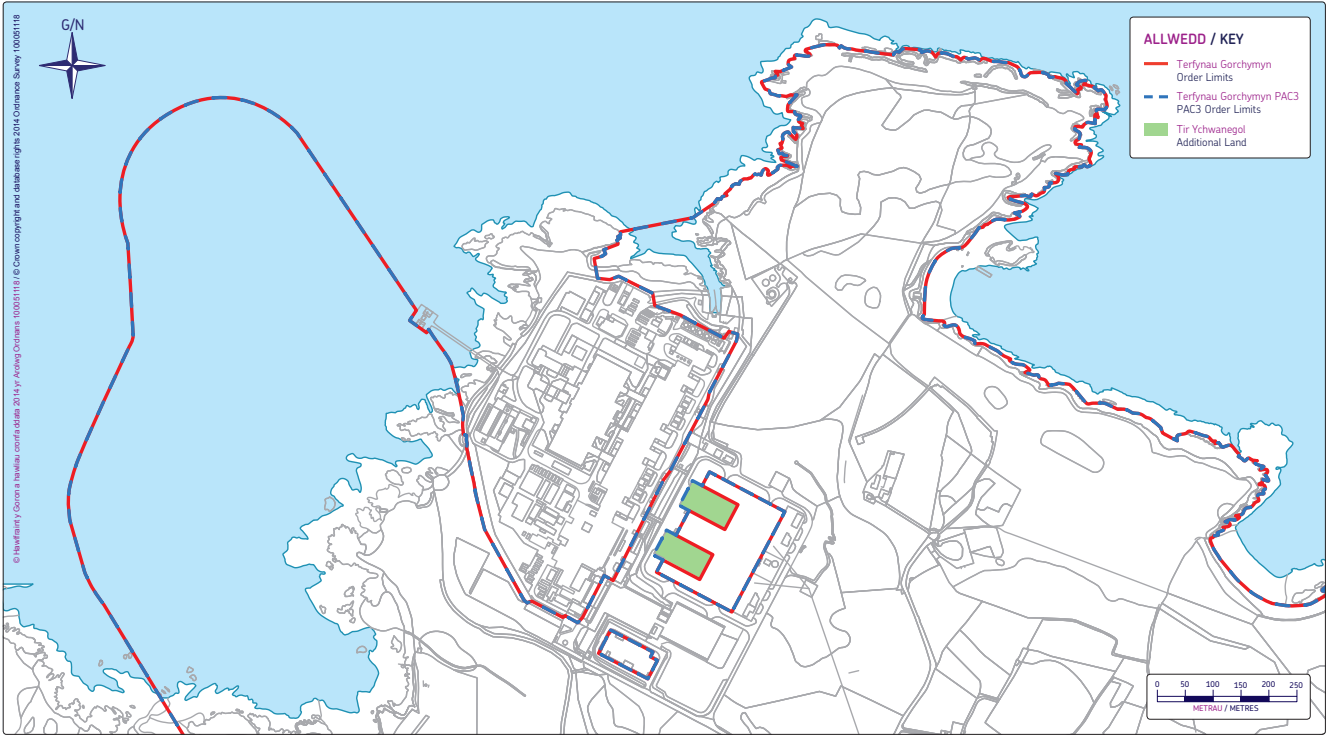
Canolfan Logisteg - Parc Cybi
Logistics Centre - Parc Cybi

Cysylltiad Wylfa Newydd ag is-orsaf y Grid Cenedlaethol


Mae'n rhaid i ni wneud dau newid pellach i Derfyn y Gorchymyn sy'n gysylltiedig â'r newidiadau y mae'n rhaid i ni eu gwneud i'n cysylltiad ag is-orsaf bresennol y Grid Cenedlaethol yn union i'r de-ddwyrain o Orsaf Bŵer bresennol Magnox.

Wylfa Newydd connection to National Grid sub-station

We need to make two further changes to the Order Limit associated with changes we need to make to our connection to the existing National Grid sub-station which is immediately to the south-east of the existing Magnox Power Station.



Ein cysylltiad â'r grid cenedlaethol yn Ardal Datblygu Wylfa Newydd / Our connection to the national grid inside the Wylfa Newydd Development Area





PŴER NIWCLEAR
HORIZON
NUCLEAR POWER

WYLFYA NEWYDD

Ardalau newydd o'r A5025
New sections of the A5025

This area is needed to provide a new section of the A5025 road between the valley and the site.

Land for the new sections of road between valley and site

Map showing the proposed road sections and surrounding areas.

PŴER NIWCLEAR
HORIZON
NUCLEAR POWER

WYLFYA NEWYDD

Ardalau newydd o'r A5025
New sections of the A5025

This area is needed to provide a new section of the A5025 road between the valley and the site.

Land for the new sections of road between valley and site

Map showing the proposed road sections and surrounding areas.

PŴER NIWCLEAR
HORIZON
NUCLEAR POWER

WYLFYA NEWYDD

Tir ychwanegol arall y bydd arnom ei angen
Other additional land we need

Cefnogi darparu'r Orsaf Bŵer
Supporting the delivery of the Power Station

Logistics Centre - Parc Cylle
The proposed site for a new logistics centre to support the delivery of materials and equipment to the site.

Map showing the proposed logistics centre and surrounding areas.

Appendix Document E.6- CoAL Consultation Overview

Wylfa Newydd Project Consultation on Additional Land

Consultation Overview Document



January 2018



OUR VISION

We believe there is a compelling requirement for new nuclear power in the UK to help tackle the vital and complex challenge of delivering a sustainable energy future. Horizon will safely deliver secure, affordable, low carbon energy for present and future generations.

CONTACT US:

If you have any questions or feedback regarding the Wylfa Newydd Project you can contact us on our dedicated Wylfa Newydd Freephone hotline and email address, by calling on **0800 954 9516** or emailing **wylfaenquiries@horizonnuclearpower.com**

Horizon Nuclear Power
Sunrise House
1420 Charlton Court
Gloucester Business Park
Gloucester GL3 4AE

T +44 (0) 1242 508508

www.horizonnuclearpower.com

All material in this document is, unless specified otherwise, copyright of Horizon Nuclear Power Wylfa Ltd and may not be reproduced without prior permission. Any unauthorised use or copying of the material may violate trademark, copyright and other proprietary rights and civil and criminal statutes. The material shall not be used in any manner that infringes any trademark, copyright or other proprietary rights and Horizon Nuclear Power Wylfa Ltd reserves all rights with respect to such unauthorised use.

Printed copies of the consultation documents are available on request, however there may be a charge to cover the cost of printing and postage.

WN0901-HZ-PAC-LET-00010

Foreword

Our application for a Development Consent Order for Wylfa Newydd is entering its final stage of preparation.

As part of this extensive work, we're refining the final details of our plans. This includes confirming the land we need for the new sections of A5025 between Valley and our site, and some additional land we require as part of the Wylfa Newydd Development Area and offsite at our Associated Development sites.

As part of our commitment to sustainable development, we're also looking carefully at how we can create new wetland habitats to offset any potential construction impact at the Tre'r Gof Site of Special Scientific Interest (SSSI).

We'd like your views on these aspects between 16 January and 16 February.

We're holding events where you can find out more. This booklet also contains more about the other ways you can take part in this consultation.

Thank you in advance for giving your views.



Duncan Hawthorne

Chief Executive
Horizon Nuclear Power

A guide to this consultation

Attending events...

The best way to get involved is to talk to us in person and complete a feedback form.

EXHIBITIONS AND POP-UP EVENTS

We're holding events across Anglesey and North Wales in January. At these you'll be able to view information about the Project and meet the team. Welsh speakers will be available at all events.

You can find the dates and locations of these in local media adverts, in posters, on our website or by giving us a call.



Tell us what you think

All of our consultation materials are available on our website at www.horizonnuclearpower.com/consultation and in hard copy at our events. They are also available to read at many libraries across the area.

The most important thing is to tell us what you think about our proposals. Your views count! You can send us your feedback in a number of different ways and in either Welsh or English. Please make sure you send us your feedback by 16 February 2018.



DOWNLOAD OUR FEEDBACK FORM ONLINE

Go to our website and download a copy of our feedback form at www.horizonnuclearpower.com/consultation



FILL OUT OUR PAPER FEEDBACK FORM

Fill out a paper feedback form and hand it to us at one of our events. You can also post it to us free of charge at **FREEPOST WYLFA NEWYDD**



WRITE TO US

Send us your thoughts in an email to wylfaenquiries@horizonnuclearpower.com or a letter to our Freepost address.

Additional land – an overview of what we're consulting on

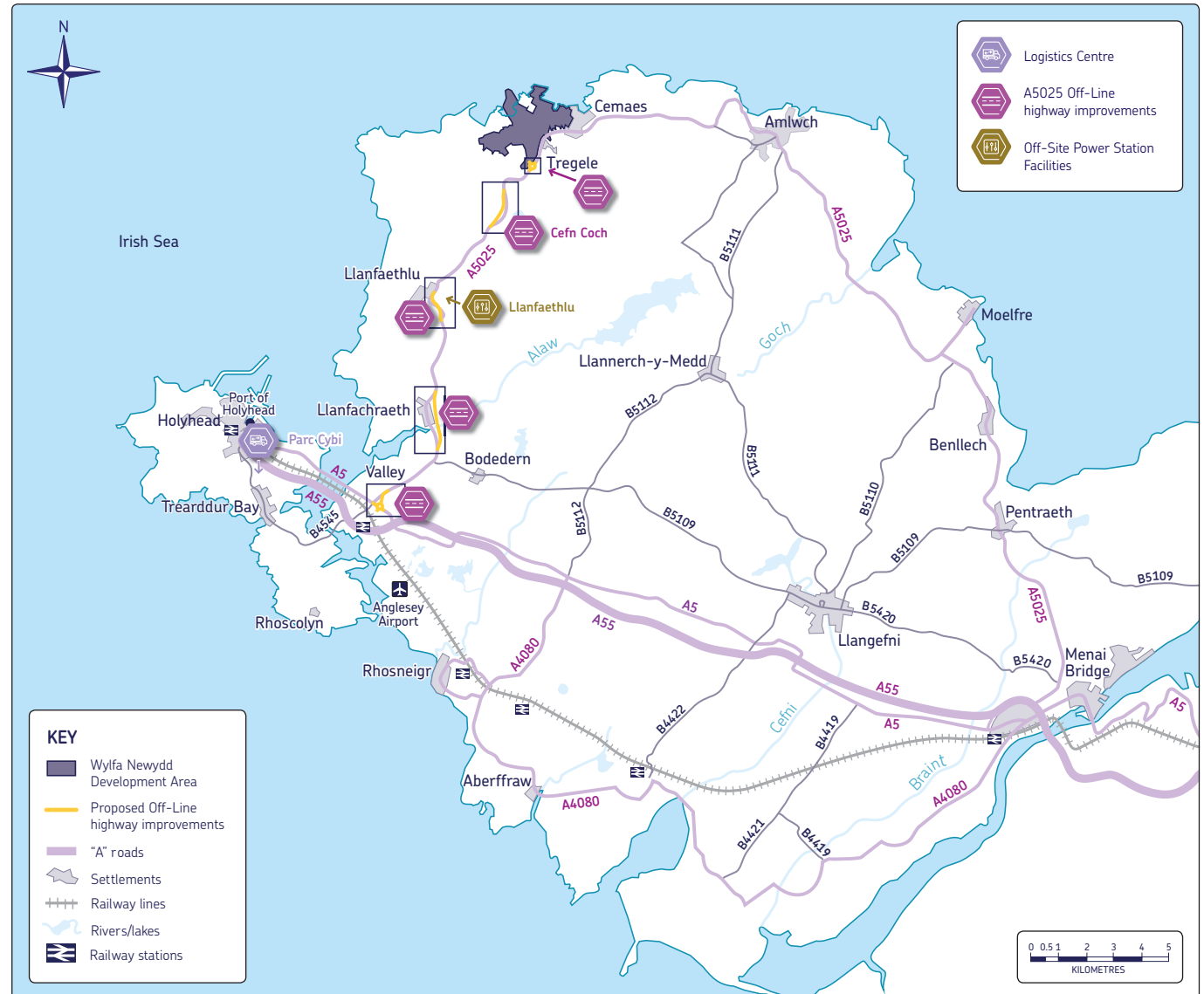
WHAT WE'D LIKE YOUR VIEWS ON:

- Proposals to create or enhance wetland sites across Anglesey that, as well as compensating for any potential impact we may have on the Tre'r Gof Site of Special Scientific Interest (SSSI) within our site boundary, would also enhance and improve the wetland ecology across the island. We are currently looking at a number of sites between Cemaes and Amlwch and to the north of Llangefni.
- Two new ecological mitigation areas to reduce the effects of the site clearance plans on wildlife, and minor changes to the connection to the national grid at the Wylfa Newydd Development Area.
- The confirmed order limits (land boundary for total land needed to undertake the works) for the new sections of A5025 between our site and Valley, and minor refinements to the boundaries of our proposed Off-Site Power Station Facilities at Llanfaethlu and Logistics Centre at Parc Cybi.



MORE INFORMATION

If you'd like more detailed information on any of the changes we're proposing, you can read our Main Consultation Document, available online and at our events.



Additional Land consultation: indicative locations for Off-Site Power Station Facilities Off-Line Highway sections, and Logistics Centre at Parc Cybi

This map shows the areas where we’re proposing we’ll need additional land. You can find more detailed maps elsewhere in this booklet.

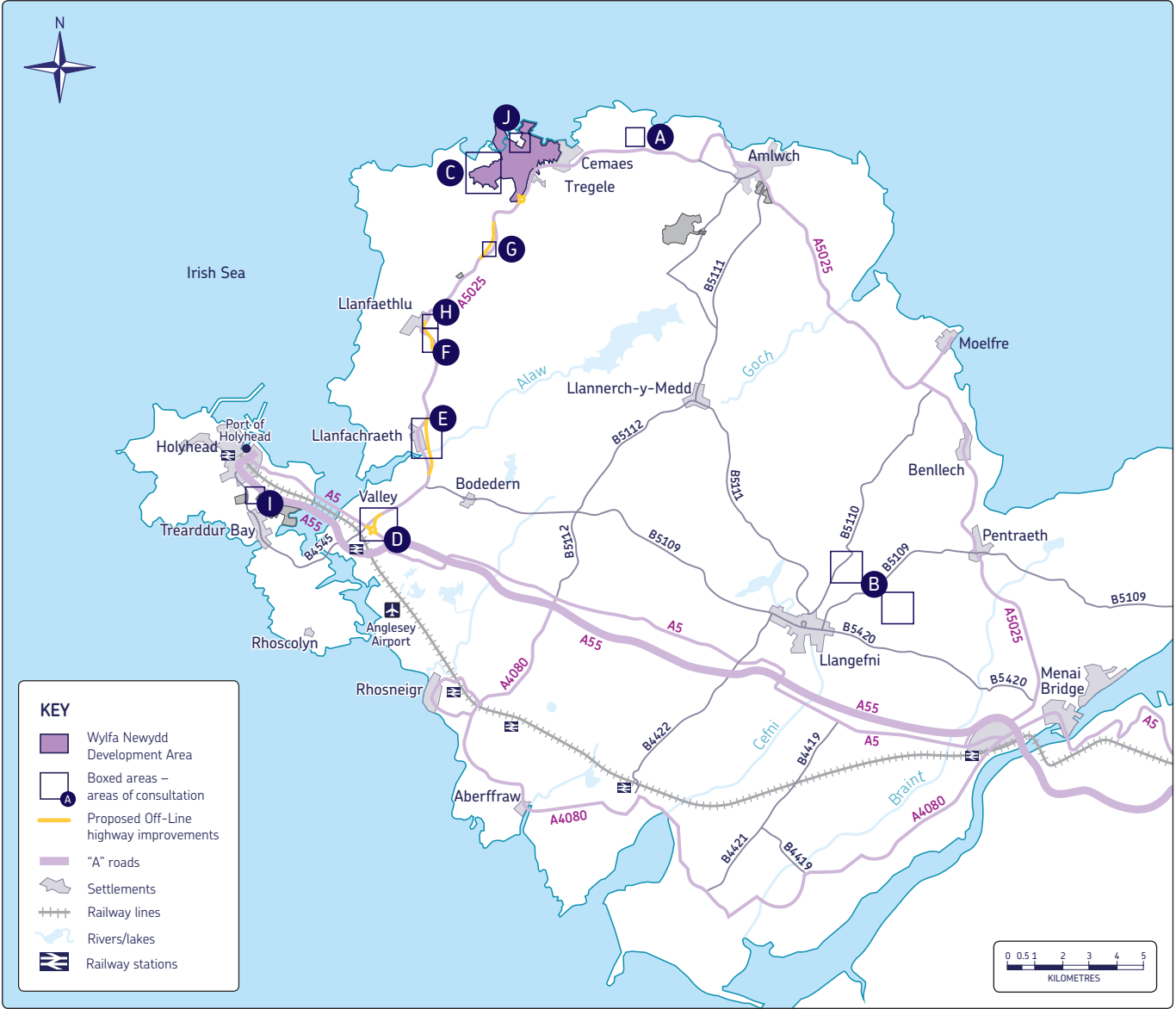
| | PAGE |
|--|------|
| A Existing fen habitat to be enhanced | 6 |
| B Fen habitat to be created or enhanced | 8 |
| C Wylfa Newydd ecological mitigation areas | 10 |

A5025 OFF-LINE HIGHWAY BOUNDARY AREAS

| | |
|-----------------------------|----|
| D Section 1 - Valley | 13 |
| E Section 3 - Llanfachraeth | 14 |
| F Section 5 - Llanfaethlu | 14 |
| G Section 7 - Cefn Coch | 15 |

OFF-SITE POWER STATION FACILITIES

| | |
|-------------------------------------|----|
| H Off-site Power Station Facilities | 16 |
| I Logistics Centre - Parc Cybi | 16 |
| J National Grid connection | 17 |



Indicative proposed additional land locations

New wetland habitats across Anglesey

We are proposing to create or enhance wetland sites across Anglesey that, as well as compensating for any potential impact we may have on the Tre'r Gof Site of Special Scientific Interest (SSSI) within the Wylfa Newydd Development Area (WNDA), would also enhance and improve the wetland ecology across the island.

We've been working closely with Natural Resources Wales (NRW) and Isle of Anglesey County Council to formulate a proposal to compensate for any impact we might have on the Tre'r Gof SSSI. Our proposal is two-fold: to create new areas of fen habitat (wetland), and to enhance existing areas of wetland.

The proposed locations comprise three sites with a total potential for approximately 14 hectares (ha) of new fen. In addition, these sites have the potential for a further 20ha of enhancement of existing fen.

The three sites are:

- Tŷ Du
- Cors Gwawr
- Cae Canol-dydd

We will establish valuable new wetland sites on Anglesey, enhancing the wetland ecology for the flora and fauna of the island and improving connectivity between existing fen areas, including parts of the Anglesey Fens Special Area of Conservation (SAC).

These proposals are for the long term, and are part of our fundamental commitment to be environmentally responsible and a good neighbour on Anglesey for the lifetime of our project.

Tŷ DU

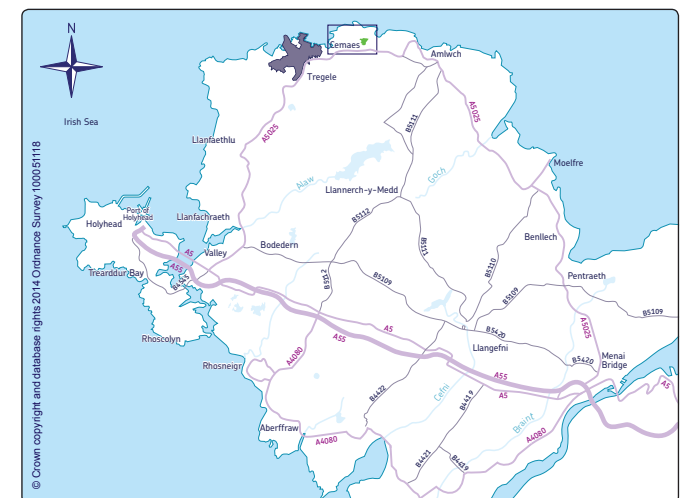
Tŷ Du is an 8.1 hectare (ha) plot of land between Cemaes and Bull Bay, approximately 2.7km east of the Wylfa Newydd Development Area.

Much of the site was previously fen habitat but it is now of poor quality and covered in scrub. It is proposed to cut and clear the existing scrub to restore the site, and then maintain its condition through appropriate grazing.

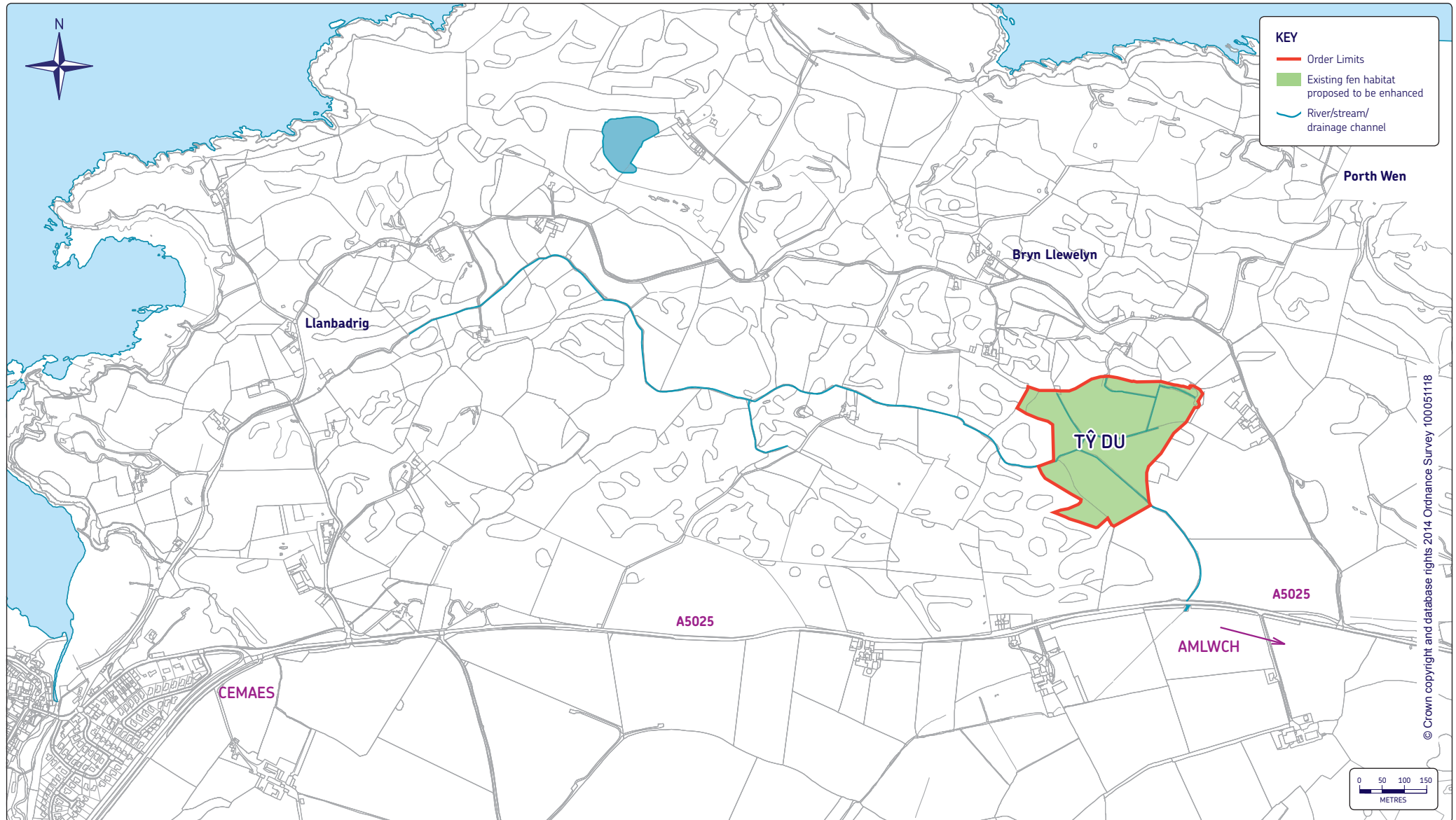
This would bring beneficial effects for the important and notable species associated with the fen habitats including plants and birds. There may also be the potential to create features that benefit water voles, reptiles, amphibians and marsh fritillary butterfly where appropriate.

Works will be small scale, mainly with the use of hand tools such as strimmers and chainsaws. All works will be undertaken in daylight hours.

There would not be any significant adverse effects to the Llanbadrig – Dinas Gynfor SSSI, and no effects on public rights of way, as the footpath that runs along a part of the site is relatively open so unlikely to be impacted by scrub clearance works.



Relative location on Anglesey



Indicative location of Tŷ Du fen enhancement site east of Cemaes

We also propose to create two new wetland fen sites north west of Llangefni and west of Talwrn.

There would be benefits to the important and notable species associated with fen habitats including numerous plant, invertebrate and bird species. There may also be potential to incorporate features beneficial for water voles, reptiles, amphibians and marsh fritillary butterfly into the scheme where appropriate.

The small-scale nature of the works will not differ substantially from normal agricultural activities, and will only take place during daytime working hours. It is estimated that approximately 20,000m³ of topsoil would be stripped from each site. The topsoil would be stored in stockpiles on the higher and drier areas of the site that are not suitable for fen habitat, or taken off site for use elsewhere.

The sites would then be continually monitored and managed via sensitive grazing to keep the fen habitats in optimal condition. Together, these sites would better connect currently isolated habitats of the Anglesey Fens Special Area of Conservation (SAC).



CORS GWAWR

Cors Gwawr is a 20.5 hectare (ha) area of land located approximately 3.2km east-north-east from the centre of Llangefni, and approximately 250m east of the village of Talwrn.

The majority of the land has been drained in order to be used as pasture. The site is bounded by two Sites of Special Scientific Interest (SSSIs), Cors Bodeilio to the northeast, and Caeau Talwrn to the west.

It is proposed to create new fen and to enhance the existing areas of poorly managed fen, which would be restored through a combination of vegetation clearance, replanting and reseedling, and grazing.

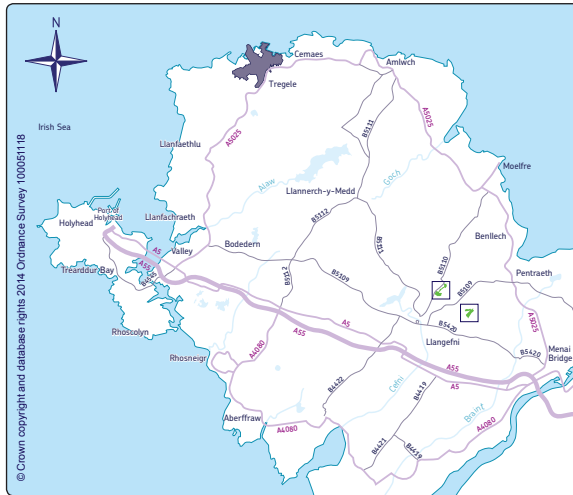
New fen would be created by removing the upper topsoil layer from approximately 8.4ha of the site to a depth of approx. 30cm to uncover the underlying marl. This would include removing a small area of existing scrub.

Areas of the site which are higher and less suited to fen creation would be managed as neutral grassland.

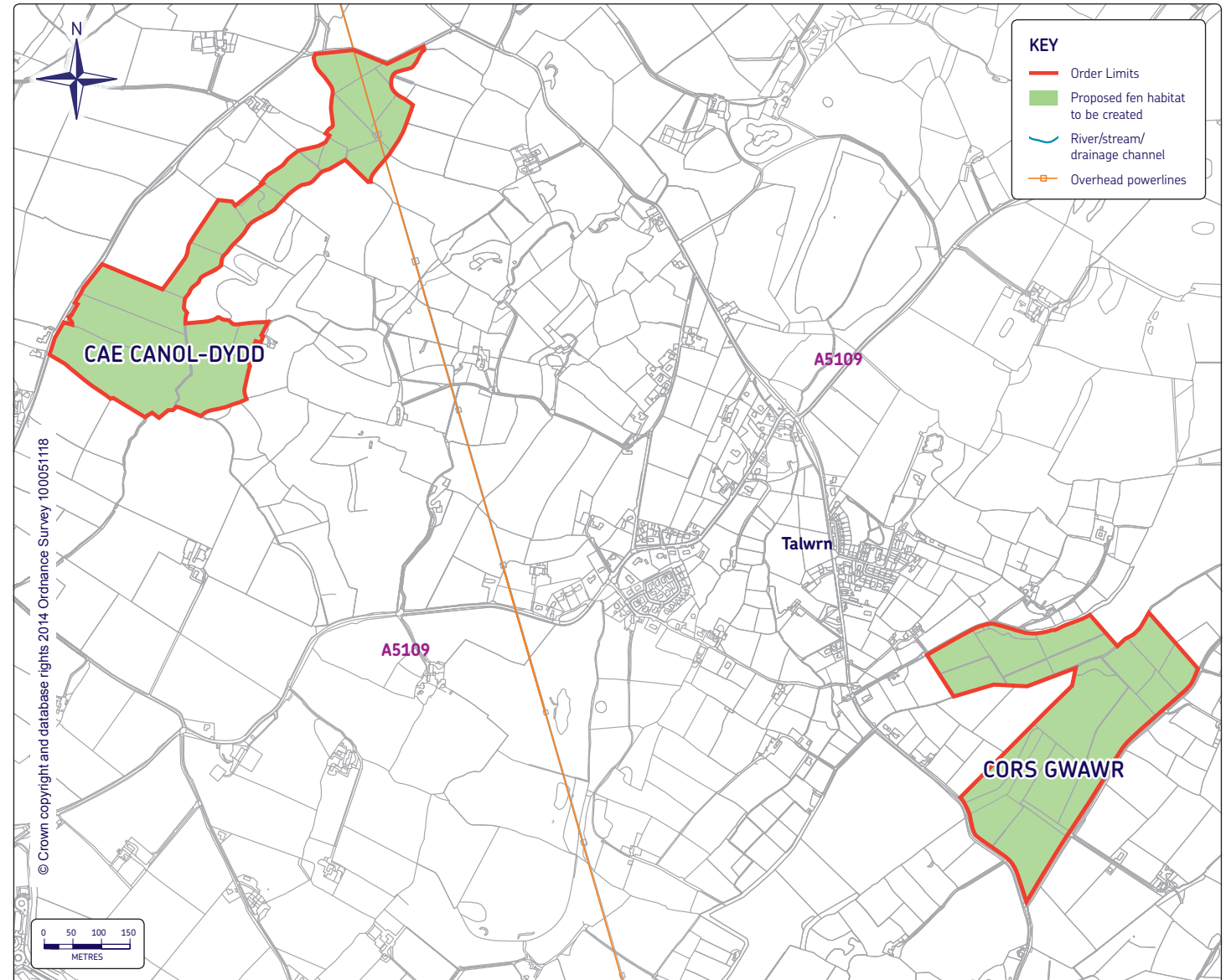
CAE CANOL-DYDD

Cae Canol-dydd is located approximately 2.2km north-east from the centre of Llangefni, and approximately 1.3km west of the village of Talwrn. As at nearby Cors Gwawr, the proposals at Cae Canol-dydd are a mixture of new fen creation, existing fen enhancement and secured management of retained fen.

An area of pasture would be stripped off the top layer of topsoil (up to a depth of approximately 30cm) to establish new fen habitat, linking the existing fen areas. The existing Caeau Talwrn SSSI pocket would be managed to keep optimal fen conditions in the southern half and to enhance fen conditions in the northern half.



Relative location on Anglesey



Cae Canol-dydd is located approximately 2.2km north-east from the centre of Llangefni, and approximately 1.3km west of the village of Talwrn

Ecological mitigation and enhancement areas next to site

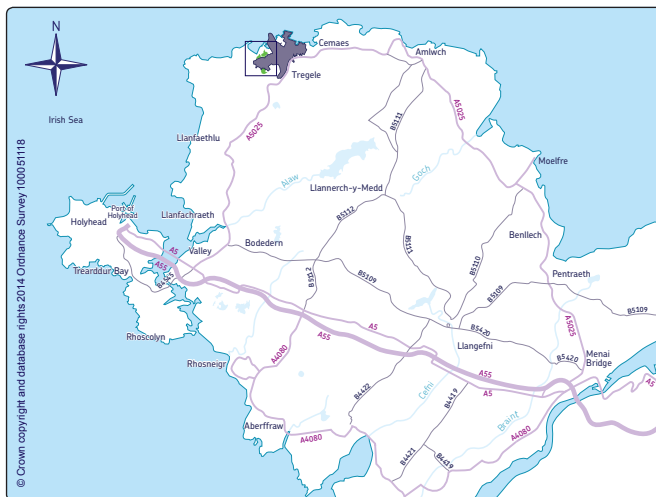
Land on the western side of the Wylfa Newydd Development Area (WNDA) has been identified as ecological mitigation and enhancement areas. These are required primarily to reduce the potential impact of the proposed Site Preparation and Clearance (SPC) works on protected and notable species.

Horizon proposes to enhance the ecological quality of two areas of land adjacent to the western boundary of the WNDA:

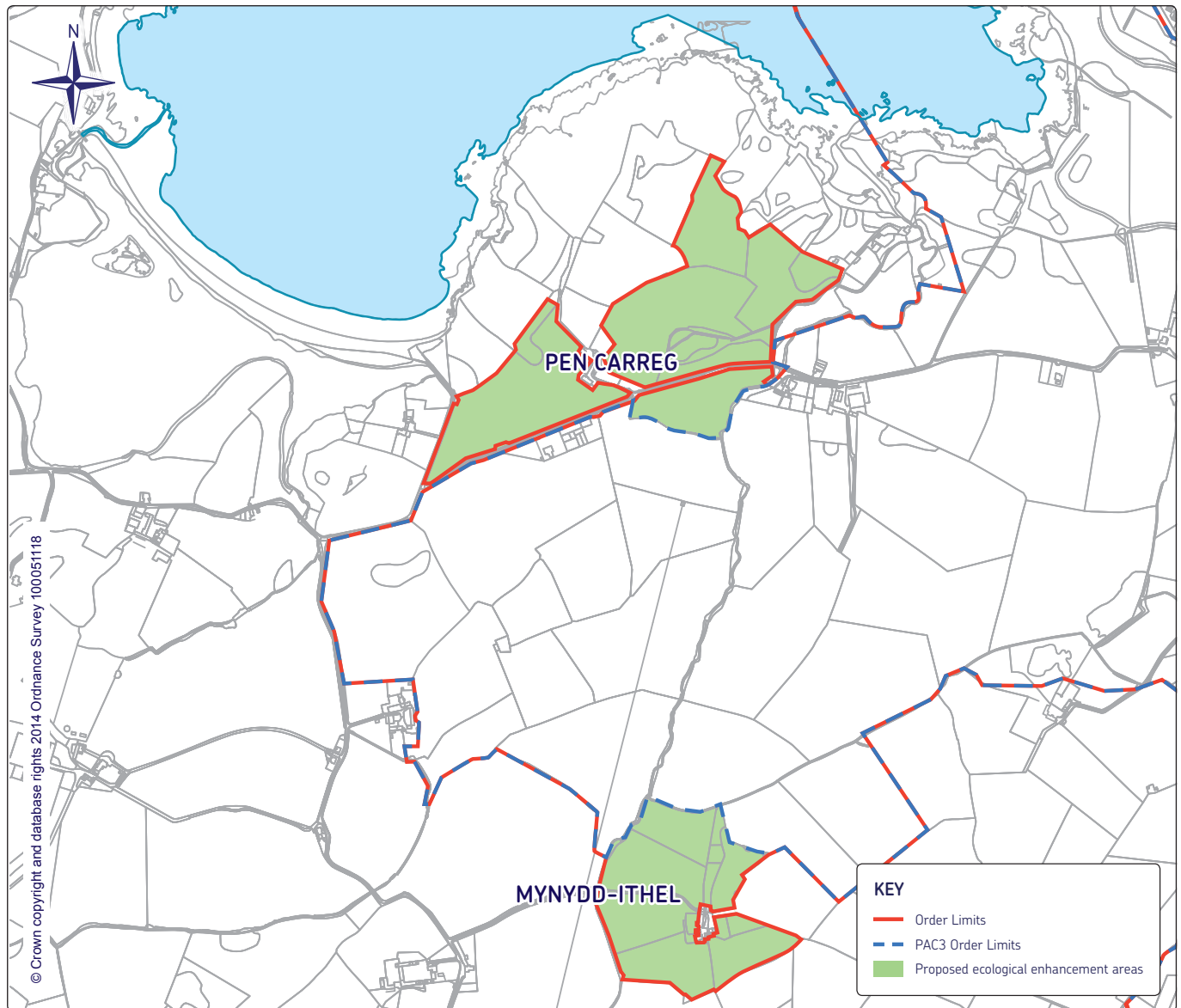
- **Pen Carreg** – providing an alternative habitat and an access corridor for animals; and
- **Mynydd-Ithel** – creating a site for common lizards and adders moved from the WNDA

Work has already been undertaken at both sites to make sure the habitats are ready to receive animals from the WNDA during the SPC phase of works, currently scheduled to commence in spring 2018.

The sites will be leased and managed by Horizon for a period of 15 years, after which new landscaping within the WNDA will have sufficiently established to accommodate local wildlife.



Relative location on Anglesey



Indicative proposed locations for ecological enhancement areas

SITE FEATURES

PEN CARREG

A total of four shallow 'scrapes' have been created; two measuring approximately 20 metres by 5-10 metres, and two measuring approximately 5 metres by 5 metres, all with scalloped/rounded edges to give a natural appearance.

Further wetland enhancement has included the creation of an area of open water in an existing area of dense swamp.

Eight wildlife refuges have been created, along with 30 smaller piles, to create a range of sheltering habitats for a variety of different animals.

Approximately 8,000 shrubs typical of the area have been planted to enhance existing field boundaries and create new hedgerows, improving habitat connectivity and maximising the diversity of habitats across the site.

Areas will be sown with seeds and green hay collected from local species-rich meadow.



MYNYDD-ITHEL

Ten reptile refuges have been created each measuring approximately 4 metres by 2 metres and no more than 1 metre in height. They have been constructed from a mixture of logs, brash, grass cuttings, stone and topsoil/turf (recovered from the site wherever possible), and blended into the surrounding landscape.

30 smaller piles of logs, brash and stones (recovered from the site wherever possible) were placed adjacent to field boundaries at appropriate locations around the site to provide smaller refuges for reptiles and other wildlife.

Approximately 1,600 shrubs typical of the area have been planted to enhance existing field boundaries and create new hedgerow and scrub habitat for use by reptiles and other wildlife.



Off-Line Highway Improvements

The A55, A5 and A5025 are the main routes from the mainland and the Port of Holyhead to Wylfa Newydd. These roads are critical to the successful delivery of the construction phase of the Project.

We have worked with Isle of Anglesey County Council to identify a range of improvements to the existing A5025 (On-Line) and the need for additional new sections of highway (Off-Line).

We have proposed the following new sections of road:

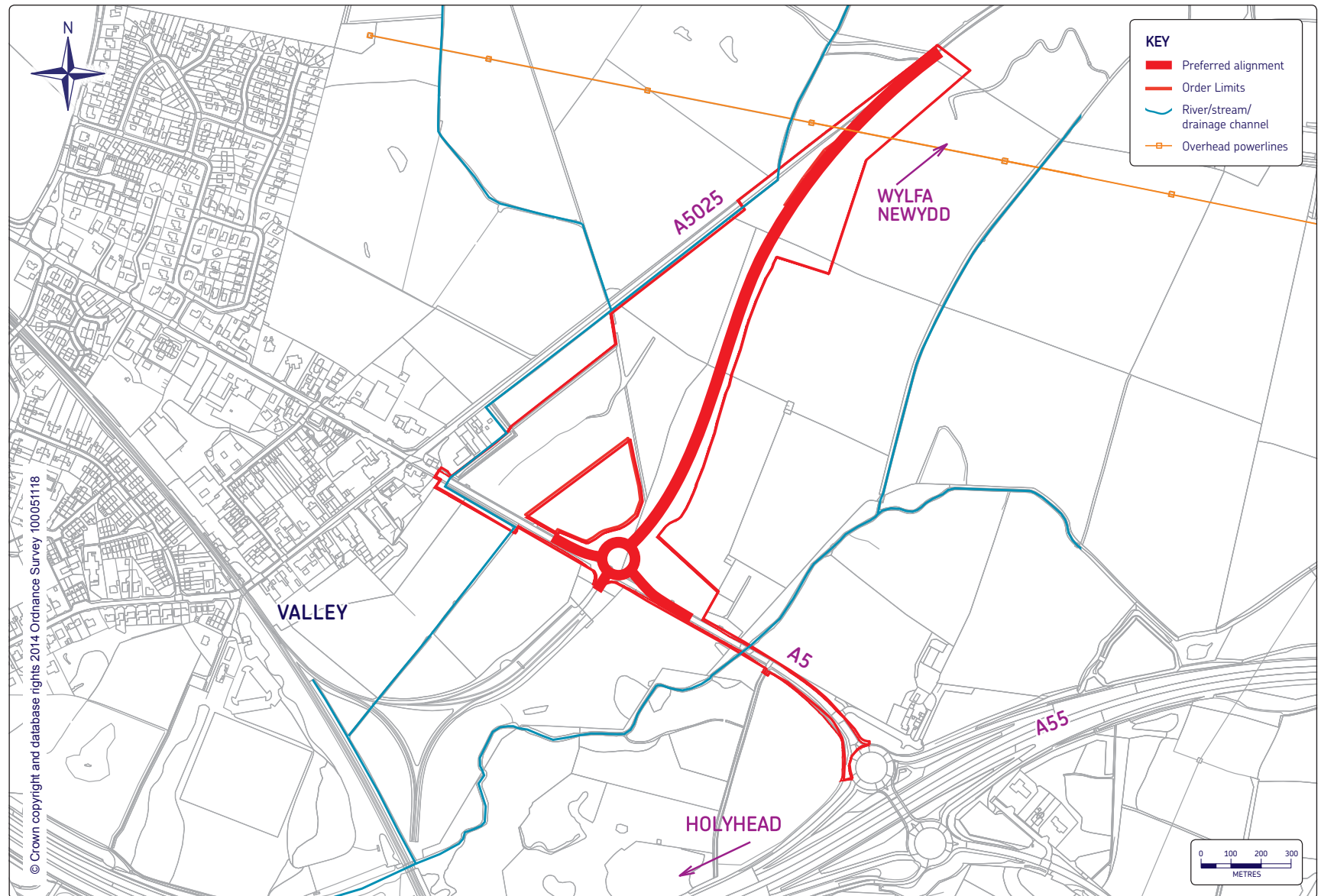
- A5/A5025 Valley junction improvements
- Llanfachraeth bypass
- Llanfaethlu road straightening
- Llanrhyddlad to Cefn Coch road straightening
- Power Station Site access

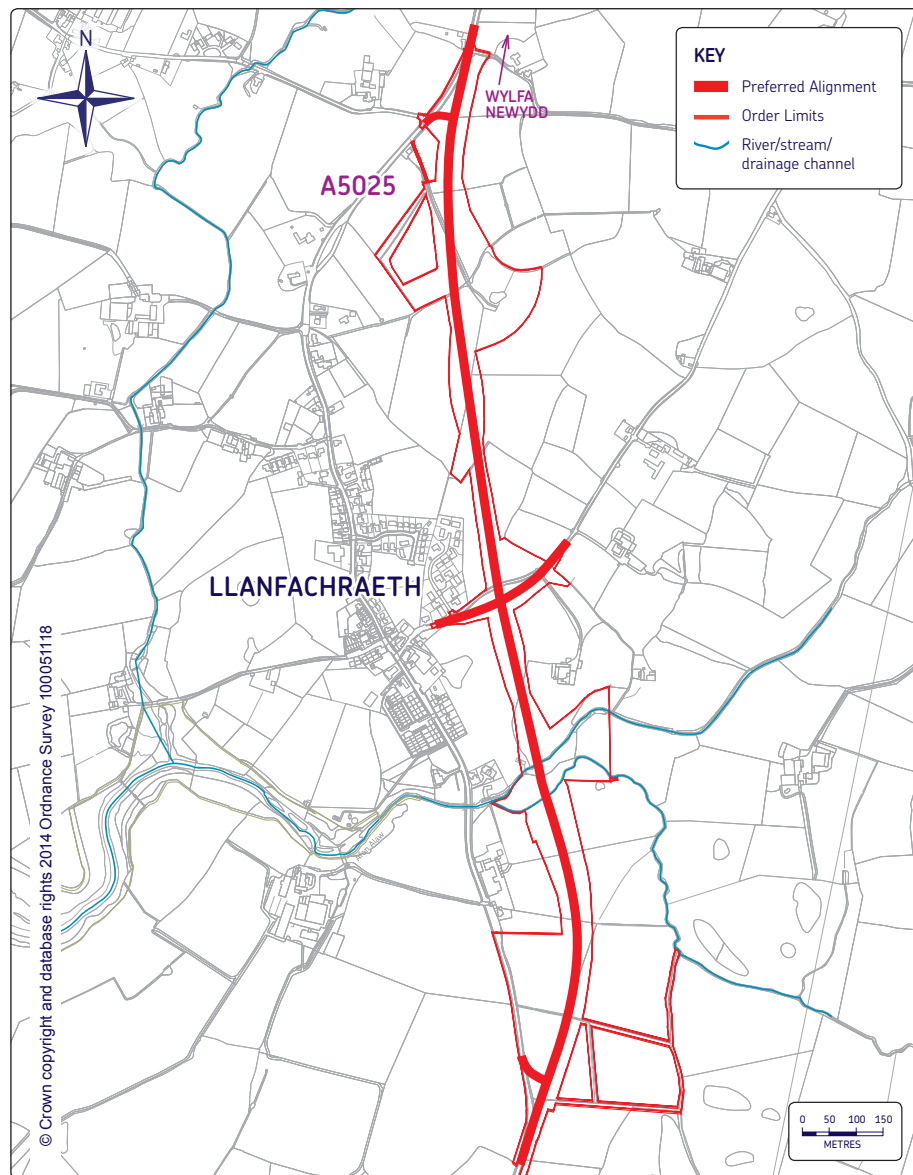
We have now confirmed the order limits (the boundary of all the land we'll need to undertake the works) for the proposed Off-Line Highway works. The latest refinements do not amend the extent of the proposed road construction itself, but are needed so other elements such as drainage can be accommodated and accessed.

We will apply for the Off-Line highway improvements as part of our Development Consent Order (DCO). Once approved, we expect to start these works soon after grant of the DCO and they will take around 18 months to complete.

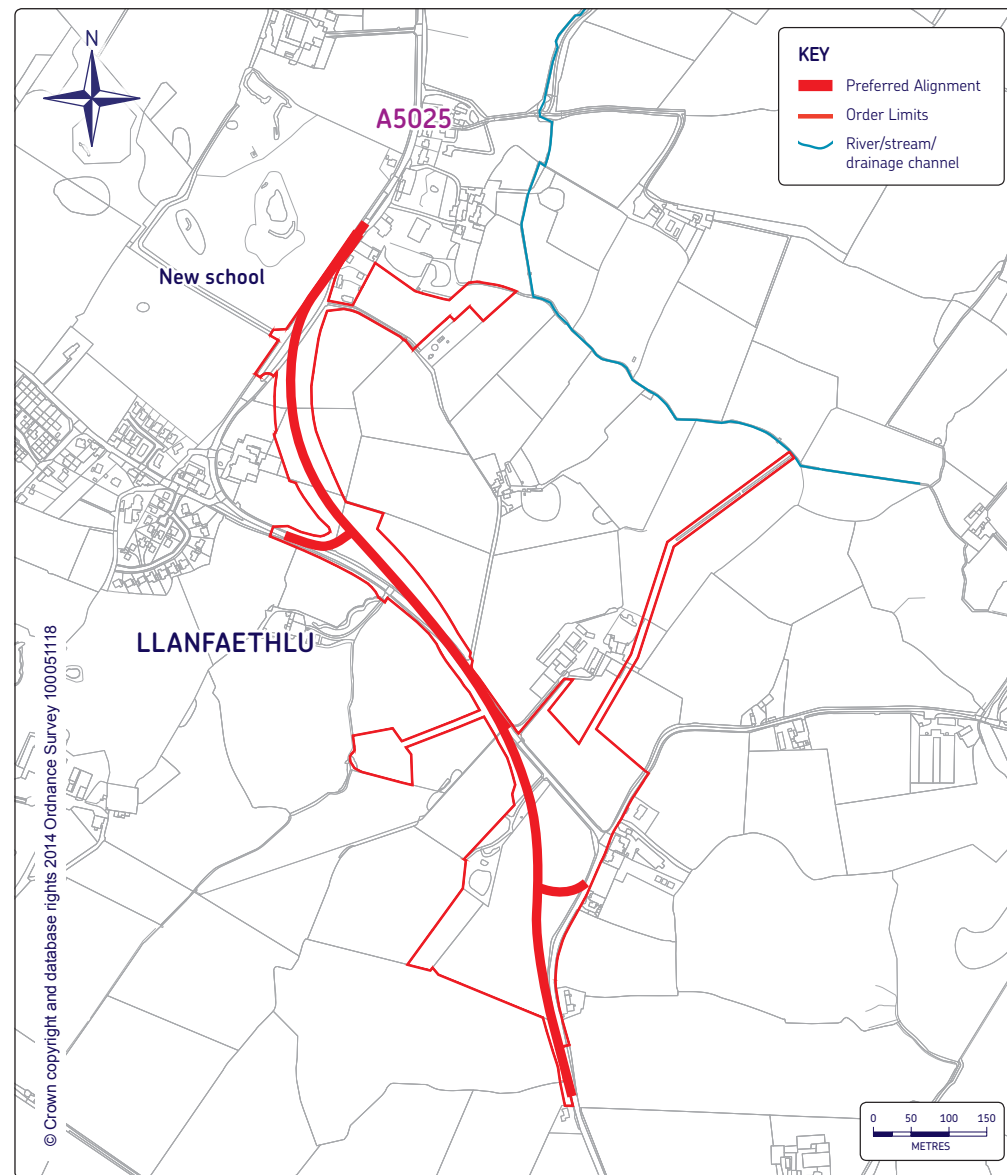
The extent of the order limits and the indicative alignment of the highway is shown on the following pages.



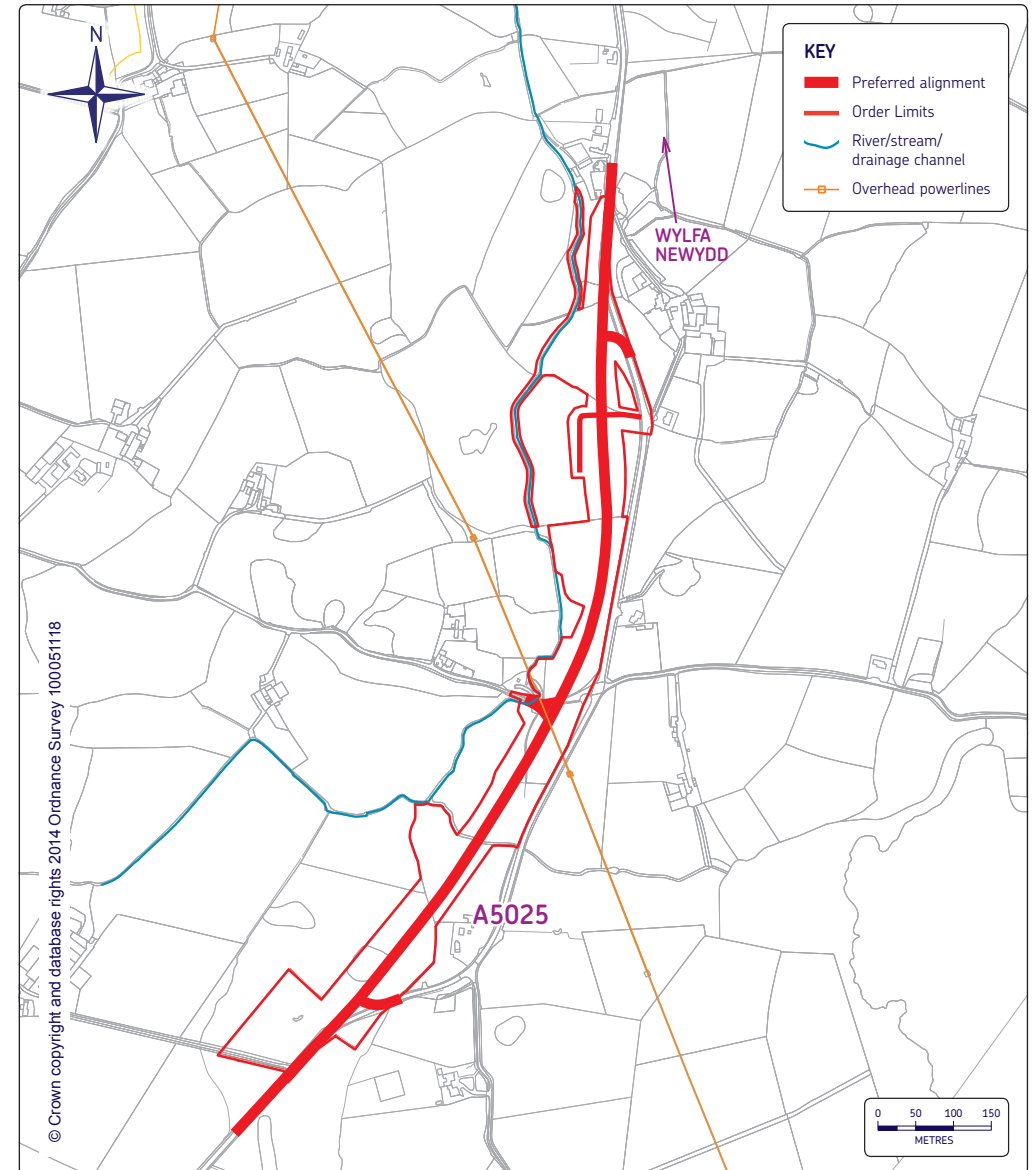




Section 3 - Llanfachraeth



Section 5 - Llanfaethlu

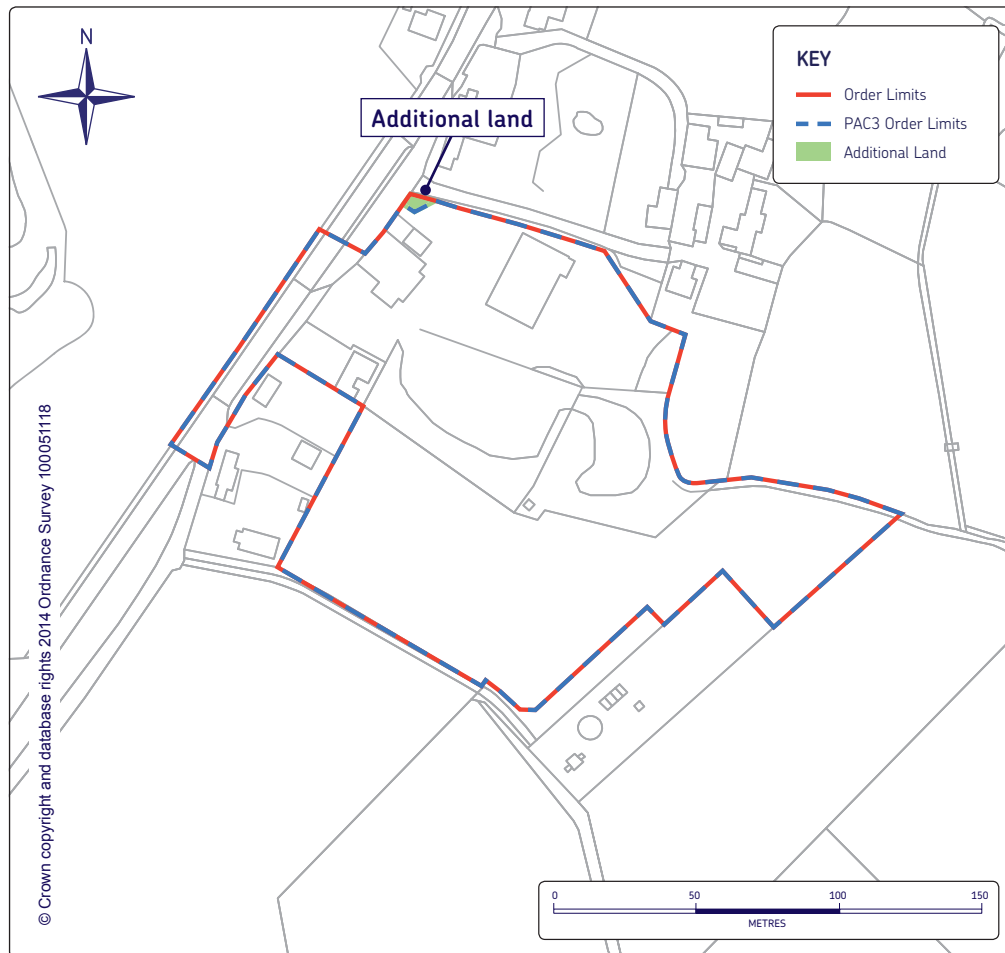


Section 7 - Cefn Coch

Additional Land at our Associated Developments

OFF-SITE POWER STATION FACILITIES

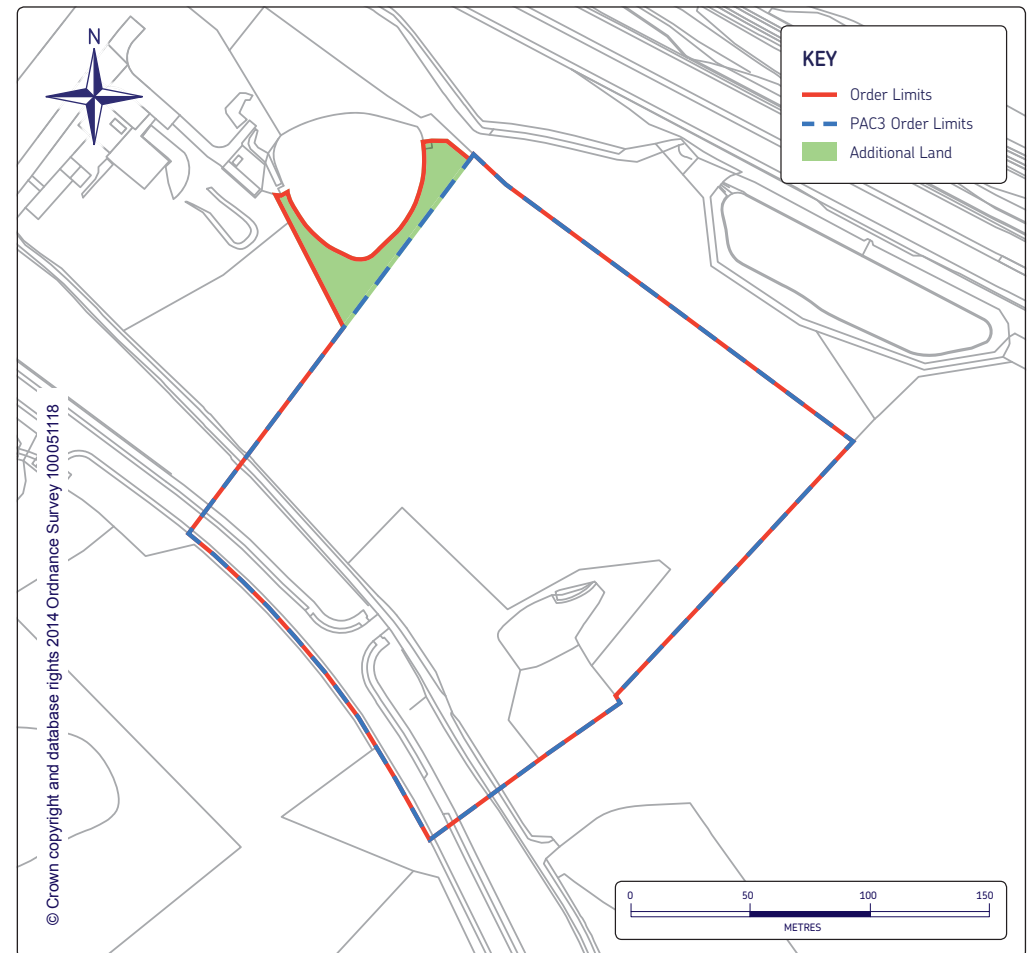
We have identified the need for a minor amendment to our Off-Site Power Station Facilities site at Llanfaethlu. The amendment involves the addition of an area of around 5 by 5 metres on the northern edge of the site to accommodate the storage of refuse containers.



Llanfaethlu - Off-Site Power Station Facilities

LOGISTICS CENTRE - PARC CYBI

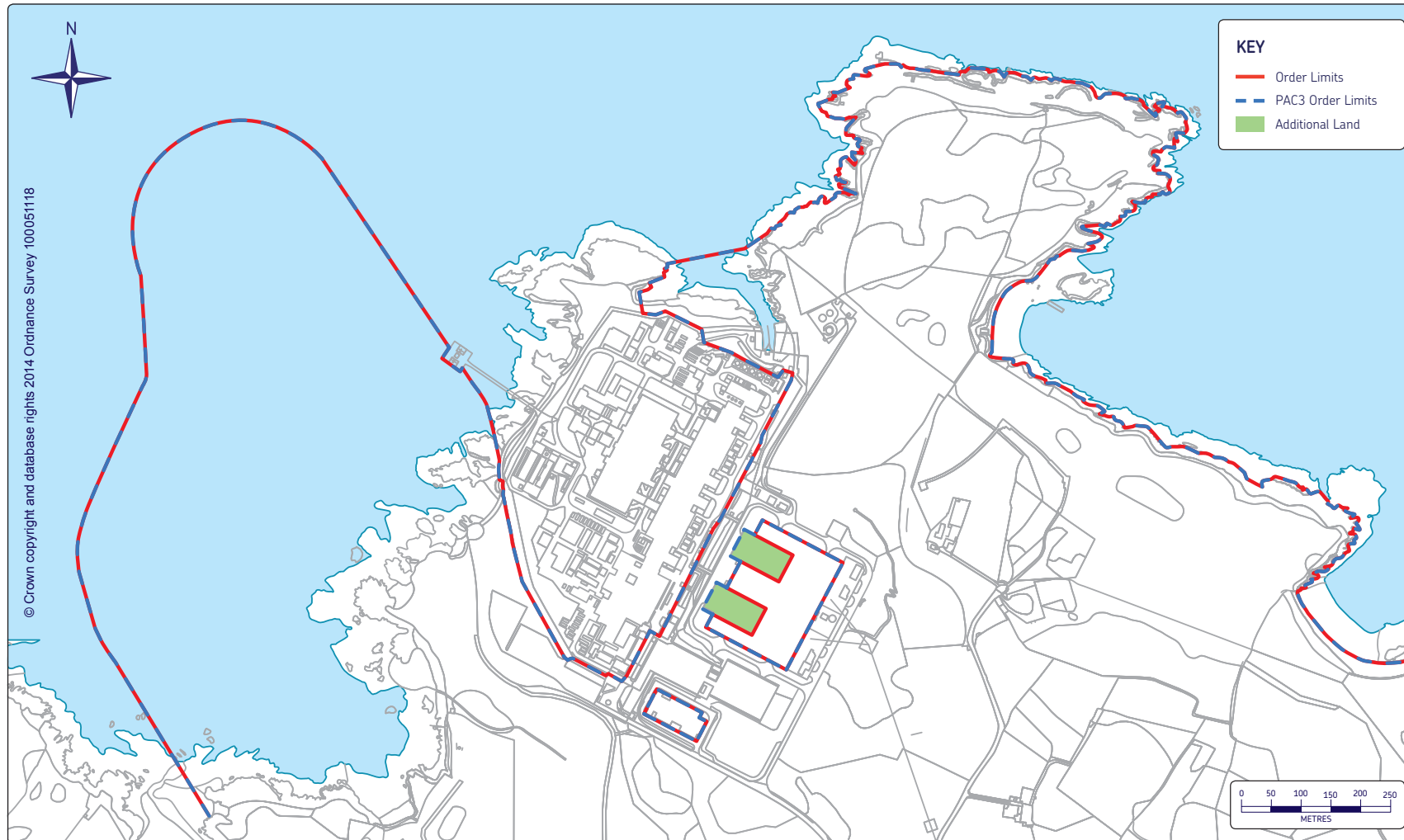
The amendment involves the addition of an area of some 0.12 hectares on the north western corner of the site to accommodate the provision of surface water drainage to the existing attenuation pond located between the amended site and the Dwr Cymru/Welsh Water water treatment facility.



Logistics Centre - Parc Cybi

National grid connection at Wylfa Newydd

Two further changes to the Order Limit are associated with the existing National Grid Substation immediately to the south east of the Existing Power Station. These amendments are to the existing generator bay and are required to implement necessary connection works. There will be no changes to the existing scope of works as a result of these amendments.



Our connection to the national grid inside the Wylfa Newydd Development Area

How to respond to this consultation and next steps

There are two documents available as part of this pre-application consultation. These are the **Consultation Overview Document (this booklet)** and our **technical summary, the Main Consultation Document**.

Both of these documents are available to view and download from our website at www.horizonnuclearpower.com/consultation. They are also available to view at our consultation events, and at libraries and Council offices throughout Anglesey, Gwynedd and Conwy.

Non-technical documents are available on request in both large text and audio versions by calling **0800 954 9516** or emailing wylfaenquiries@horizonnuclearpower.com



HOW TO SUBMIT YOUR FEEDBACK

Your response is a very important part of our overall consultation process and can be submitted in either Welsh or English. We look forward to receiving your views at one of our events or in writing. As a reminder, please ensure you have sent your feedback to us by Friday 16 February 2018.

There are a number of ways in which you can respond:

- **via feedback form**, in Welsh or English, available at our events across Anglesey and in North Wales
- A copy of our feedback form is also available to download on our website at www.horizonnuclearpower.com/consultation
- in writing to our freepost address **FREEPOST WYLFA NEWYDD**
- via email at wylfaenquiries@horizonnuclearpower.com

We also operate a Freephone number in Welsh and English to answer your questions and queries at any time. You can contact us on **0800 954 9516**.

NEXT STEPS

Since the close of the third stage of pre-application consultation in June 2017, Horizon has continued to consult and engage with both statutory and non-statutory bodies. This work is helping us to shape our DCO application.

Horizon has established a systematic process for the receipt, recording, coding and analysis of all responses received during consultation. We are reviewing all of the responses and considering any potential refinements to our Project proposals.

As part of the application for DCO, we are required to submit a Consultation Report, which will outline all feedback received and how we have taken it into account. The matters raised in consultation will be shared throughout our organisation and with our technical consultants to inform the final proposals that we submit as part of our DCO application later this year.

In late 2017, we submitted applications to Isle of Anglesey County Council to clear and prepare our site ready for construction, and to improve existing sections of the A5025. A decision on these is expected in the first quarter of 2018.

We have also applied for the first of a number of environmental permits we'll need, and we'll submit a number of others in parallel with our Development Consent Order (DCO). Later in 2018, we also expect a decision on our Nuclear Site Licence application to the Office for Nuclear Regulation.

Prosiect Wylfa Newydd Ymgynghoriad ar Dir Ychwanegol

Dogfen Trosolwg o'r Ymgynghoriad



Ionawr 2018



EIN GWELEDIGAETH

Rydyn ni'n credu bod taer angen pŵer niwclear newydd yn y Deyrnas Unedig er mwyn helpu i fynd i'r afael â'r her hollbwysig a chymhleth o ddarparu dyfodol ynni cynaliadwy. Bydd Horizon yn darparu ynni sicr, fforddiadwy a charbon isel yn ddiogel ar gyfer y genhedlaeth hon a chenedlaethau'r dyfodol.

CYSYLLTWCH Â NI:

Os oes gennych chi unrhyw gwestiynau neu adborth am Brosiect Wylfa Newydd gallwch chi gysylltu â ni ar ein llinell gymorth radffôn Wylfa Newydd arbennig a'n cyfeiriad e-bost, drwy ffonio **0800 954 9516** neu e-bostio **ymholiadauwylfa@horizonnuclearpower.com**

Horizon Nuclear Power
Sunrise House
1420 Charlton Court
Gloucester Business Park
Gloucester GL3 4AE

Ff +44 (0) 1242 508508

www.horizonnuclearpower.com/hafan

Mae'r holl ddeunydd sydd yn y ddogfen hon, oni nodir fel arall, yn hawlfraint i Horizon Nuclear Power Wylfa Ltd ac ni cheir ei atgynhyrchu heb ganiatâd ymlaen llaw. Gall defnyddio neu gopïo'r deunydd heb awdurdod mewn unrhyw ffordd dorri rheolau nod masnach, hawlfraint a hawliau eiddo eraill a statudau sifil a throseddol. Ni cheir defnyddio'r deunydd mewn unrhyw ffordd sy'n torri unrhyw nod masnach, hawlfraint na hawliau eiddo eraill ac mae Horizon Nuclear Power Wylfa Ltd yn cadw pob hawl mewn perthynas â defnyddio heb awdurdod o'r fath.

Mae copïau wedi'u hargraffu o'r dogfennau ymgynghori ar gael ar gais, ond efallai y codir ffi i dalu am gostau argraffu a phostio.

WN0901-HZ-PAC-LET-00010

Rhagair

Rydyn ni bellach bron wedi gorffen y gwaith o baratoi ein cais am Orchymyn Cydsyniad Datblygu ar gyfer Wylfa Newydd.

Fel rhan o'r gwaith helaeth hwn, rydyn ni'n mireinio manylion terfynol ein cynlluniau.

Mae hyn yn cynnwys cadarnhau'r tir rydyn ni ei angen ar gyfer yr adrannau newydd o'r A5025 rhwng y Fali a'n safle, a rhywfaint o dir ychwanegol rydyn ni ei angen fel rhan o Ardal Datblygu Wylfa Newydd ac oddi ar y safle yn safleoedd ein Datblygiadau Cysylltiedig.

Fel rhan o'n hymrwymiad i ddatblygu cynaliadwy, rydyn ni hefyd yn edrych yn ofalus ar sut gallwn ni greu cynefinoedd gwlyptir newydd i wneud iawn am unrhyw effaith adeiladu bosibl yn Safle o Ddiddordeb Gwyddonol Arbennig (SoDdGA) Tre'r Gof.

Fe hoffem glywed eich barn chi am yr elfennau hyn rhwng 16 Ionawr a 16 Chwefror.

Rydyn ni'n cynnal digwyddiadau lle gallwch chi gael rhagor o wybodaeth. Mae'r llyfryn hwn hefyd yn cynnwys rhagor o wybodaeth am y ffyrdd eraill i chi gymryd rhan yn yr ymgynghoriad hwn.

Diolch i chi ymlaen llaw am rannu eich barn.



Duncan Hawthorne

Prif Weithredwr
Pŵer Niwclear Horizon

Canllaw i'r ymgynghoriad hwn

Dod i ddigwyddiadau...

Y ffordd orau o gymryd rhan ydy drwy sgwrsio â ni wyneb yn wyneb a llenwi ffurflen adborth.

ARDDANGOSFEYDD A DIGWYDDIADAU ACHLYSUROL

Rydyn ni'n cynnal digwyddiadau ar draws Ynys Môn a Gogledd Cymru ym mis Ionawr. Yn y digwyddiadau hyn, byddwch chi'n gallu gweld gwybodaeth am y Prosiect a chwrdd â'r tîm. Bydd siaradwyr Cymraeg ar gael ym mhob digwyddiad.

Gallwch weld dyddiadau a lleoliadau'r rhain mewn hysbysebion yn y cyfryngau lleol, ar bosteri, ar ein gwefan neu drwy ein ffonio.



Rhowch eich barn

Mae ein holl ddeunyddiau ymgynghori ar gael ar ein gwefan yn www.horizonnuclearpower.com/ymgyngghoriad a bydd fersiynau copi caled ar gael yn ein digwyddiadau. Mae nhw hefyd ar gael i'w darllen mewn nifer o lyfrgelloedd ar draws yr ardal.

Y peth pwysicaf un ydy rhoi eich barn am ein cynigion. Mae eich safbwyntiau'n cyfri! Gallwch anfon eich adborth atom mewn sawl ffordd a hynny'n Gymraeg neu yn Saesneg. Gwnewch yn siŵr eich bod yn anfon eich adborth atom erbyn dydd Mawrth, 16 Chwefror 2018.



LAWRLWYTHWCH EIN FFURFLEN ADBORTH

Evch i'n gwefan a llwytho copi o'n ffurflen adborth i lawr o www.horizonnuclearpower.com/ymgyngghoriad



LLENWCH EIN FFURFLEN ADBORTH PAPUR

Llenwch un o'n ffurflenni adborth papur a'i chyflwyno yn un o'n digwyddiadau. Gallwch hefyd ei phostio atom am ddim i **FREEPOST WYLFA NEWYDD**



YSGRIFENNWCH ATOM NI

Anfonwch eich safbwyntiau atom mewn neges e-bost i ymholiadauwylfa@horizonnuclearpower.com neu mewn llythyr i'n cyfeiriad Rhadbost.

Tir ychwanegol – trosolwg o'r hyn rydyn ni'n ymgynghori yn ei gylch

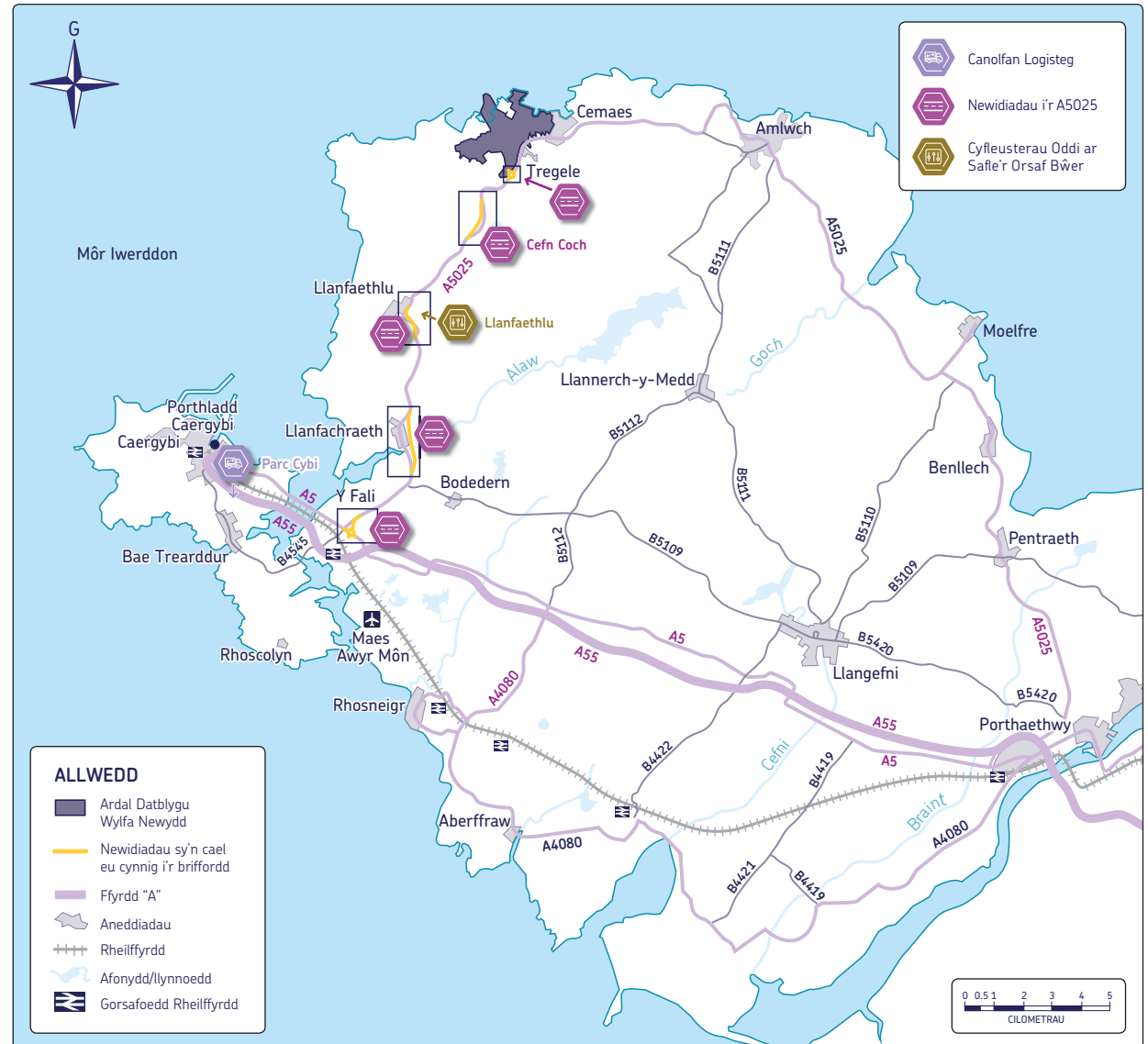
AM BETH YR HOFFEM GLYWED EICH BARN:

- Cynigion i greu neu i wella safleoedd gwlyptir ledled Ynys Môn, a fydd yn gwneud iawn am unrhyw effaith bosibl y gallwn ei chael ar Safle o Ddiddordeb Gwyddonol Arbennig (SoDdGA) Tre'r Gof o fewn ffiniau ein safle, yn ogystal â gwella'r ecoleg gwlyptir ledled yr ynys. Ar hyn o bryd rydyn ni'n edrych ar nifer o safleoedd rhwng Cemaes ac Amlwch ac i'r gogledd o Langefni.
- Dwy ardal liniaru ecolegol newydd er mwyn lleihau effeithiau'r cynlluniau i glirio'r safle ar fywyd gwyllt a mân newidiadau i'r cysylltiad â'r grid cenedlaethol yn Ardal Datblygu Wylfa Newydd.
- Terfynau'r gorchymyn a gadarnhawyd (ffiniau cyfanswm y tir sydd ei angen i wneud y gwaith) ar gyfer yr adrannau newydd o'r A5025 rhwng ein safle a'r Fali, a mân addasiadau i ffiniau ein Cyfleusterau arfaethedig Oddi ar Safle'r Orsaf Bŵer yn Llanfaethlu a Chanolfan Logisteg ym Mharc Cybi.



RHAGOR O WYBODAETH

Os hoffech chi gael rhagor o wybodaeth fanwl am unrhyw rai o'n cynigion, gallwch chi ddarllen ein Prif Ddogfen Ymgynghori sydd ar gael ar-lein ac yn ein digwyddiadau.



Ymgynghoriad ar Dir Ychwanegol: lleoliadau dangosol ar gyfer Cyfleusterau Oddi ar Safle'r Orsaf Bŵer, adrannau o Newidiadau i'r Briffordd a Chanolfan Logisteg ym Mharc Cybi

Mae'r map hwn yn dangos yr ardaloedd lle rydyn ni'n cynnig y bydd angen tir ychwanegol arnom ni. Mae rhagor o fapiau manwl ar gael mewn rhannau eraill o'r llyfryn hwn.

TUDALEN

A

Cynefin corsiog presennol i'w wella

6

B

Cynefinoedd corsiog i'w creu neu eu gwella

8

C

Ardaloedd lliniaru ecolegol Wylfa Newydd

10

ARDALOEDD FFIN NEWIDIADAU I BRIFFORDD YR A5025

D

Adran 1 - Y Fali

13

E

Adran 3 - Llanfachraeth

14

F

Adran 5 - Llanfaethlu

14

G

Adran 7 - Cefn Coch

15

CYFLEUSTERAU ODDI AR SAFLE'R ORSAF BŴER

H

Cyfleusterau Oddi ar Safle'r Orsaf BŴer

16

I

Canolfan Logisteg - Parc Cybi

16

J

Cysylltiad â'r Grid Cenedlaethol

17

The map illustrates the Wylfa Newydd nuclear power station site and its surrounding area. It includes a north arrow and a scale bar (0 to 5 kilometers). The map shows the coastline of Gwynedd, with the Môr Iwerddon to the west and the Irish Sea to the east. Key locations include Cemaes Tregele, Amlwch, Moelfre, Benllech, Pentraeth, Llangefni, Porthaethwy, Aberffraw, Rhosneigr, Rhoscolyn, Bae Trearddur, Y Fali, Bodedern, Llanfachraeth, Llanfaethlu, and Llanerch-y-Medd. The map highlights the A5025 road and the A55 road, along with the A4080 road. It also shows the A5025 road and the A55 road. The map includes a legend (ALLWEDD) with symbols for: Ardal Datblygu Wylfa Newydd (Wylfa Newydd Development Area), Ardaloedd mewn bylchau - meysydd ymgynghori (Areas in gaps - consultation areas), Newidiadau sy'n cael eu cynnig i'r briffordd (Proposed changes to the road), Ffyrdd "A" (Type A roads), Aneddiadau (Settlements), Rheilffyrdd (Railways), Afonydd/llynnoedd (Rivers/lakes), and Gorsafoedd Rheilffyrdd (Railway crossings). The map also shows the A5025 road and the A55 road. The map includes a legend (ALLWEDD) with symbols for: Ardal Datblygu Wylfa Newydd (Wylfa Newydd Development Area), Ardaloedd mewn bylchau - meysydd ymgynghori (Areas in gaps - consultation areas), Newidiadau sy'n cael eu cynnig i'r briffordd (Proposed changes to the road), Ffyrdd "A" (Type A roads), Aneddiadau (Settlements), Rheilffyrdd (Railways), Afonydd/llynnoedd (Rivers/lakes), and Gorsafoedd Rheilffyrdd (Railway crossings).

Lleoliadau dangosol y tir ychwanegol a gynigir

© Horizon Nuclear Power Wylfa Limited

Cynefinoedd gwlyptir newydd ar draws Ynys Môn

Rydyn ni'n cynnig creu neu wella safleoedd gwlyptir ledled Ynys Môn, a fydd yn gwneud iawn am unrhyw effaith bosibl y gallem ei chael ar Safle o Ddiddordeb Gwyddonol Arbennig (SoDdGA) Tre'r Gof sydd yn Ardal Datblygu Wylfa Newydd, yn ogystal â gwella'r ecoleg gwlyptir ledled yr ynys.

Rydyn ni wedi bod yn gweithio'n agos gyda Chyfoeth Naturiol Cymru a Chyngor Sir Ynys Môn i lunio cynnig i wneud iawn am unrhyw effaith y gallem ei chael ar SoDdGA Tre'r Gof. Mae dwy ran i'n cynnig: creu ardaloedd newydd o gynefinoedd corsiog (gwlyptir), a gwella ardaloedd o wlyptir sydd eisoes yn bodoli.

Mae'r lleoliadau arfaethedig yn cynnwys tri safle sydd gyda'i gilydd yn golygu ei bod hi'n bosibl creu tua 14 hectar (ha) o gorsydd newydd. Ar ben hynny, mae'n bosibl i'r safleoedd hyn wella 20ha arall o gorsydd sydd eisoes yn bodoli.

Dyma'r tri safle:

- **Tŷ Du**
- **Cors Gwawr**
- **Cae Canol-dydd**

Byddwn yn creu safleoedd gwlyptir newydd gwerthfawr ar Ynys Môn, gan wella'r ecoleg gwlyptir ar gyfer fflora a ffawna'r ynys ac yn gwella'r cysylltiad rhwng ardaloedd corsiog sydd eisoes yn bodoli, gan gynnwys rhannau o Ardal Cadwraeth Arbennig Corsydd Môn.

Mae'r cynigion hyn ar gyfer y tymor hir ac yn rhan o'n hymrwymiad sylfaenol i fod yn gymydog da ac yn amgylcheddol gyfrifol ar Ynys Môn dros oes ein prosiect.

Tŷ DU

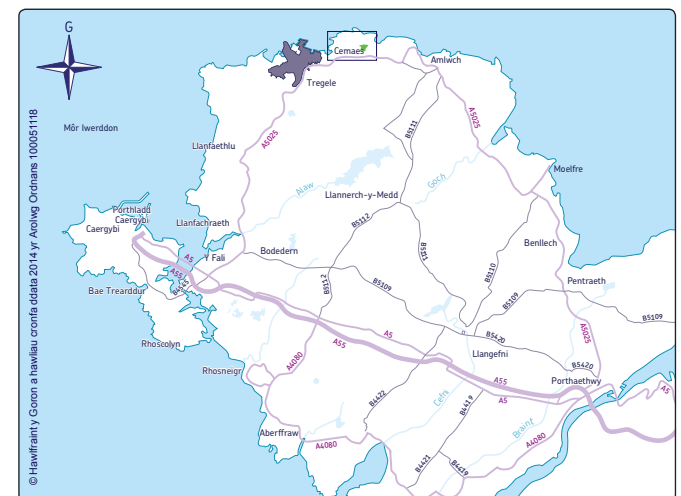
Mae Tŷ Du yn blot 8.1 hectar (ha) o dir rhwng Cemaes a Phorth Llechog, tua 2.7km i'r dwyrain o Ardal Datblygu Wylfa Newydd.

Roedd llawer o'r safle'n arfer bod yn gynefin corsiog ond mae bellach o ansawdd gwael ac wedi'i orchuddio gan brysgwydd. Cynigir torri a chlririo'r prysgwydd er mwyn adfer y safle ac wedyn cynnal ei gyflwr drwy bori priodol.

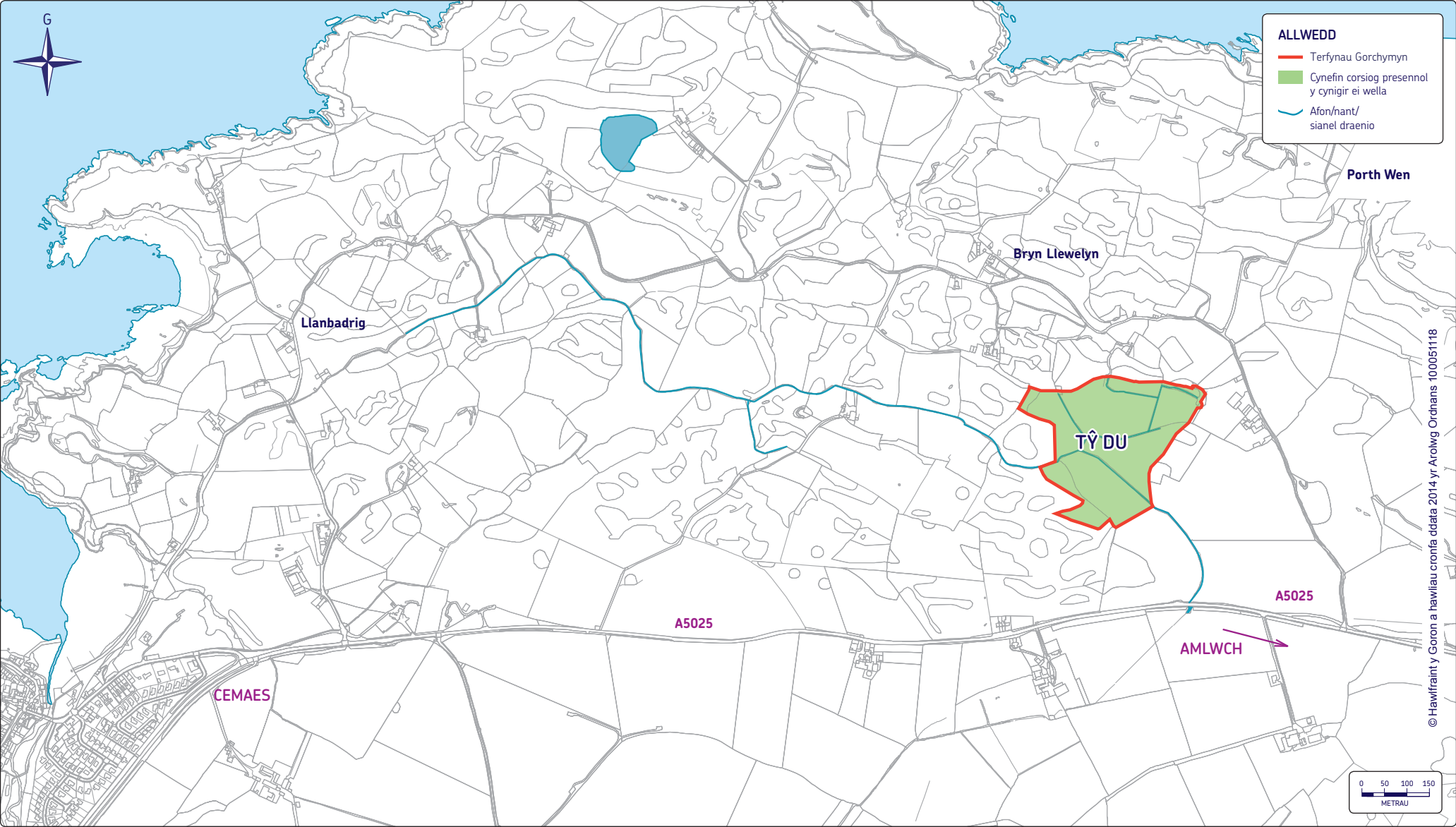
Byddai hyn yn dod ag effeithiau manteisiol i'r rhywogaethau pwysig a nodedig sy'n gysylltiedig â chynefinoedd corsiog gan gynnwys planhigion ac adar. Efallai y bydd hi hefyd yn bosibl creu nodweddion a fydd o fudd i lygod y dŵr, ymlusgiaid, amffibiaid a gloynnod byw brith y gors pan fo'n briodol.

Bydd y gwaith ar raddfa fach, a bydd yn cael ei wneud gan fwyaf gydag offer llaw fel strimwyr a llifiau cadwyn. Bydd yr holl waith yn cael ei wneud yn ystod oriau golau dydd.

Ni fyddai dim effeithiau niweidiol sylweddol i SoDdGA Llanbadrig – Dinas Gynfor ac ni fyddai dim effeithiau ar hawliau tramwy cyhoeddus, gan fod y llwybr troed sy'n rhedeg ar hyd rhan o'r safle yn gymharol agored felly mae'r gwaith i glirio'r prysgwydd yn annhebyg o effeithio arno.



Lleoliad cymharol ar Ynys Môn



Lleoliad dangosol safle gwella cors Tŷ Du i'r dwyrain o Gemaes

Rydyn ni hefyd yn cynnig creu dau safle corsiog gwlyptir newydd i'r gogledd orllewin o Langefni ac i'r gorllewin o Dalwrn.

Byddai manteision i'r rhywogaethau pwysig a nodedig sy'n gysylltiedig â chynefinoedd corsiog gan gynnwys nifer o rywogaethau planhigion, infertebratau ac adar. Efallai y bydd hi hefyd yn bosibl ymgorffori nodweddion a fydd o fudd i lygod y dŵr, ymlusgiaid, amffibiaid a gloynnod byw brith y gors yn y cynllun pan fo'n briodol.

Ni fydd natur graddfa fach y gwaith yn wahanol iawn i weithgareddau amaethyddol arferol, a dim ond yn ystod oriau golau dydd y bydd y gwaith yn cael ei wneud. Amcangyfrifir y byddai tua 20,000m³ o uwchbridd yn cael ei stripio o bob safle. Byddai'r uwchbridd yn cael ei storio mewn pentyrrau ar ardaloedd uwch a sychach o'r safle nad ydynt yn addas ar gyfer cynefin corsiog, neu byddai'n cael ei gludo o'r safle i'w ddefnyddio yn rhywle arall.

Byddai'r safleoedd wedyn yn cael eu monitro a'u rheoli'n gyson drwy bori sensitif er mwyn cadw'r cynefinoedd corsiog yn eu cyflwr gorau. Gyda'i gilydd, byddai'r safleoedd hyn yn cysylltu cynefinoedd Ardal Cadwraeth Arbennig Corsydd Môn yn well gan eu bod ar wahân ar hyn o bryd.



CORS GWAWR

Mae Cors Gwawr yn ardal 20.5 hectar (ha) o dir sydd tua 3.2km i'r dwyrain-gogledd-ddwyrain o ganol Llangefni, a thua 250m i'r dwyrain o bentref Talwrn.

Mae'r rhan fwyaf o'r tir wedi cael ei ddraenio er mwyn ei ddefnyddio fel tir pori. Caiff y safle ei ffinio gan ddau Safle o Ddiddordeb Gwyddonol Arbennig (SoDdGA), Cors Bodeilio i'r gogledd ddwyrain a Chaeau Talwrn i'r gorllewin.

Cynigir creu cors newydd a gwella'r ardaloedd presennol o gorsydd sy'n cael eu rheoli'n wael. Byddai'r rhain yn cael eu hadfer drwy glirio llystyfiant ac ailblannu ac ailhadu rhywogaethau planhigion priodol.

Byddai cors newydd yn cael ei chreu drwy dynnu'r haen uchaf o uwchbridd o oddeutu 8.4ha o'r safle. Byddai trwch o oddeutu 30cm yn cael ei dynnu er mwyn datgelu'r marl oddi tanodd. Byddai hyn hefyd yn cynnwys tynnu ardal fach o brysgwydd.

Byddai ardaloedd o'r safle sy'n uwch ac yn llai addas i greu corsydd yn cael eu rheoli fel glaswelltir niwtral.

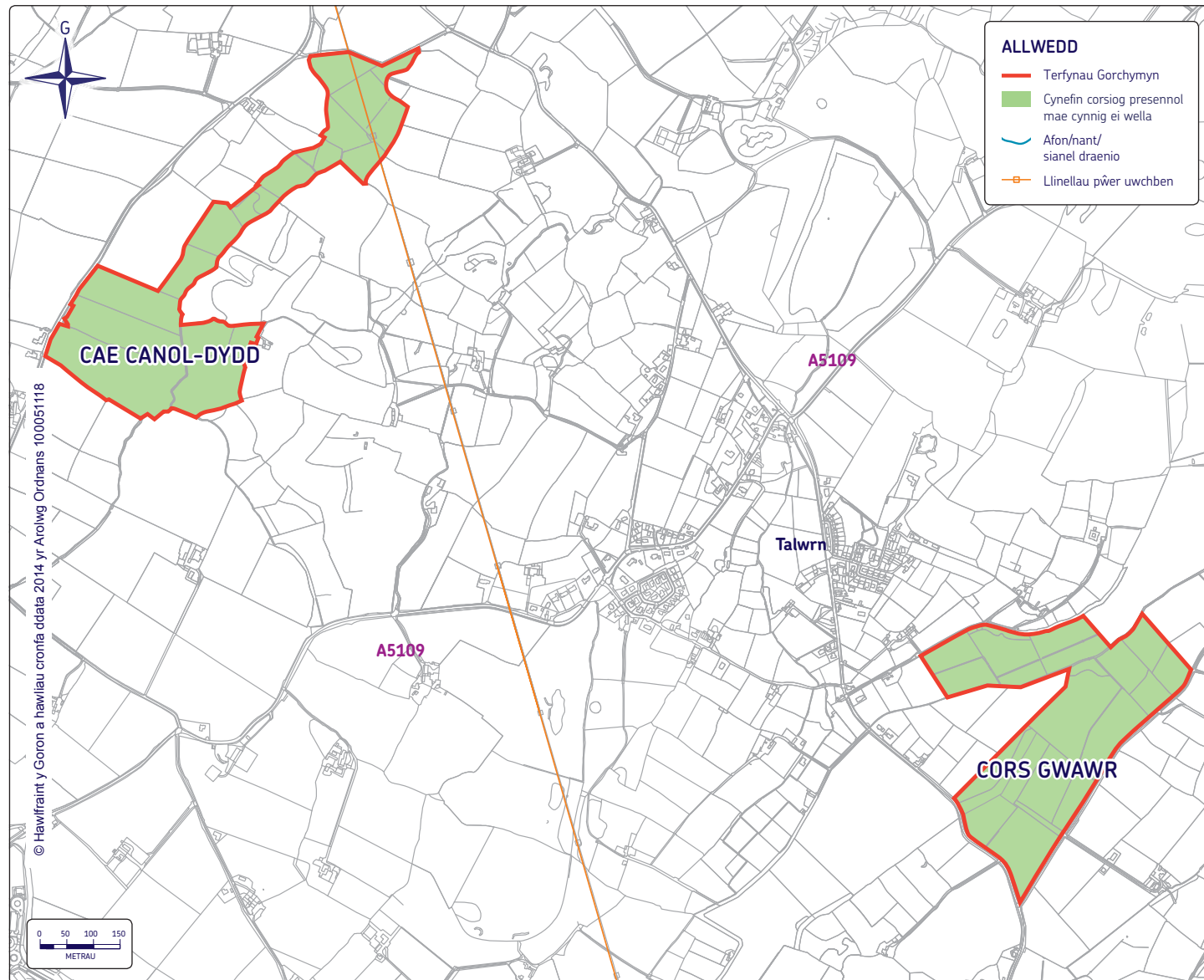
CAE CANOL-DYDD

Mae Cae Canol-dydd tua 2.2km i'r gogledd ddwyrain o ganol Llangefni, a thua 1.3km i'r gorllewin o bentref Talwrn. Yn yr un modd â Chors Gwawr sydd gerllaw, mae'r cynigion yng Nghae Canol-dydd yn gymysgedd o greu corsydd newydd, gwella corsydd presennol a rheoli corsydd a fydd yn cael eu cadw.

Byddai haen o uwchbridd yn cael ei stripio o ardal o borfa (hyd at oddeutu 30cm) er mwyn creu cynefin corsiog newydd, a fyddai'n cysylltu'r ardaloedd corsiog. Byddai poced SoDdGA Caeau Talwrn yn cael ei reoli er mwyn cadw'r amodau corsiog gorau yn yr hanner deheuol a gwella'r amodau corsiog yn yr hanner gogleddol.



Lleoliad cymharol ar Ynys Môn



Mae Cae Canol-dydd tua 2.2km i'r gogledd ddwyrain o ganol Llangefni, a thua 1.3km o bentref Talwrn

Ardaloedd lliniaru a gwella ecolegol wrth y safle

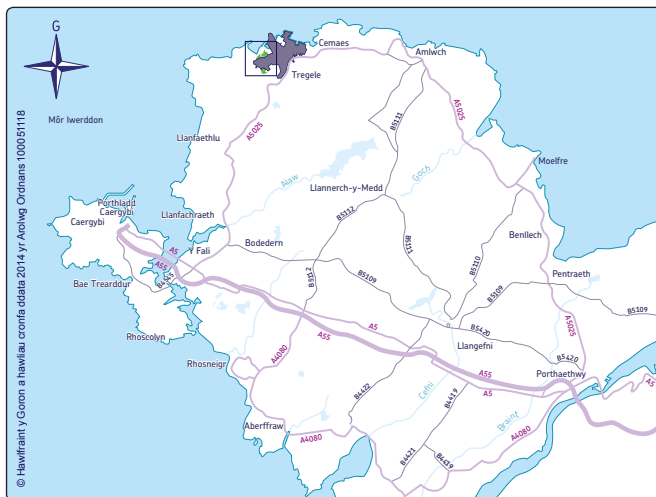
Mae tir i'r gorllewin o Ardal Datblygu Wylfa Newydd wedi cael ei ddynodi yn ardaloedd lliniaru a gwella ecolegol. Mae angen y rhain yn bennaf er mwyn lleihau effaith bosibl y gwaith arfaethedig i Baratoi a Chlirio'r Safle ar rywogaethau nodedig a gwarchodedig.

Mae Horizon yn cynnig gwella ansawdd ecolegol dwy ardal o dir wrth ymyl ffin orllewinol Ardal Datblygu Wylfa Newydd:

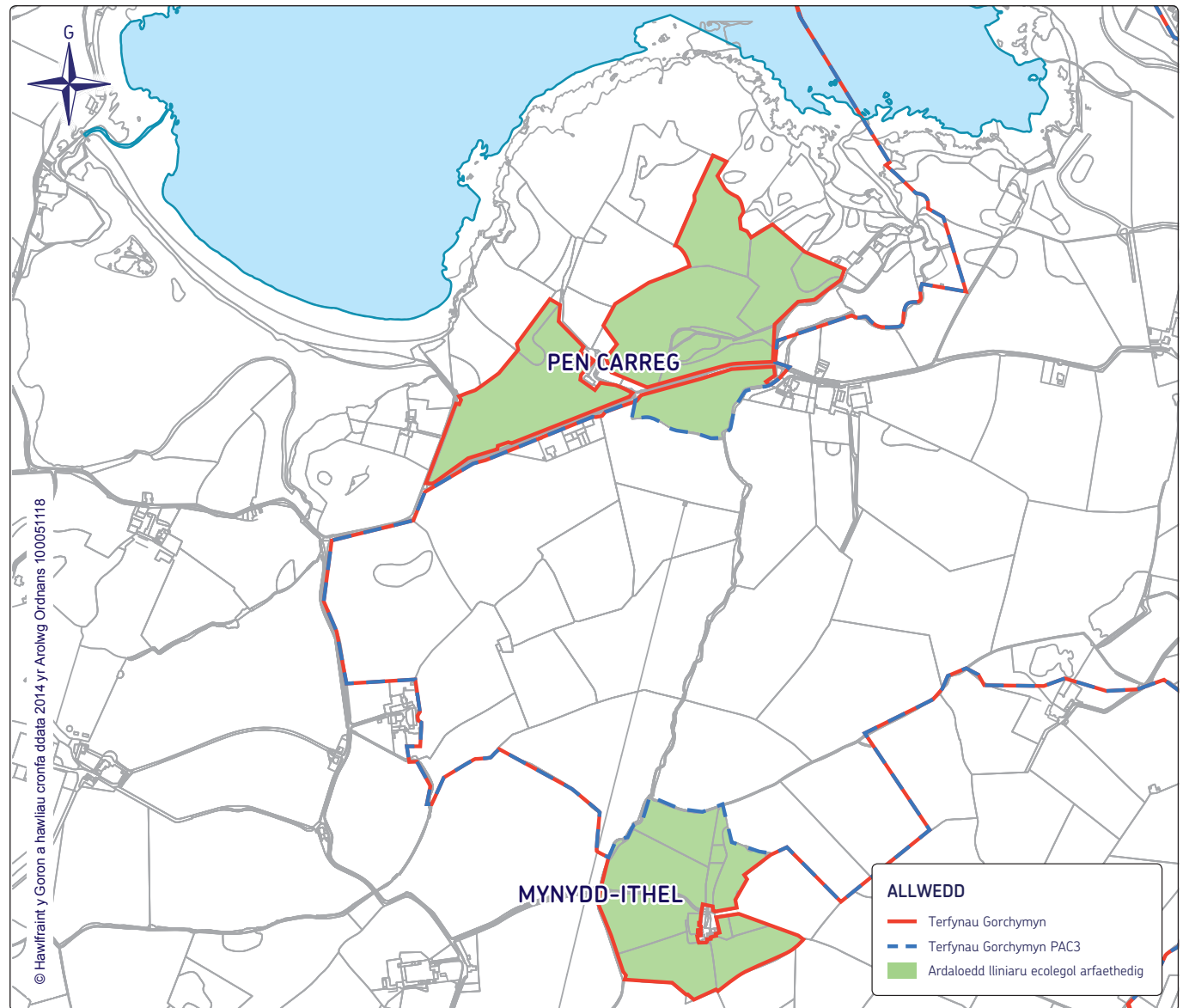
- **Pen Carreg** – darparu cynefin amgen a choridor mynediad ar gyfer anifeiliaid; a
- **Mynydd-Ithel** – i greu safle ar gyfer madfallod a gwiberod a fydd wedi'u symud o Ardal Datblygu Wylfa Newydd

Mae gwaith eisoes wedi cael ei wneud yn y naill safle a'r llall i sicrhau bod y cynefinoedd yn barod i dderbyn anifeiliaid o Ardal Datblygu Wylfa Newydd yn ystod y gwaith o Baratoi a Chlirio'r Safle. Ar hyn o bryd mae'r gwaith hwn i fod i ddechrau yn ystod gwanwyn 2018.

Bydd y safleoedd yn cael eu prydlesu a'u rheoli gan Horizon am 15 mlynedd. Ar ôl hynny bydd y gwaith tirweddau newydd yn Ardal Datblygu Wylfa Newydd wedi sefydlu digon i allu derbyn bywyd gwyllt lleol.



Lleoliad cymharol ar Ynys Môn



Lleoliadau arfaethedig dangosol ar gyfer ardaloedd lliniaru ecolegol

NODWEDDION SAFLE

PEN CARREG

Mae pedwar pant bas wedi cael eu creu; mae dau oddeutu 20 metr wrth 5-10 metr, ac mae dau tua 5 metr wrth 5 metr. Mae gan bob un ymyl sgolop/crwn i wneud iddynt edrych yn naturiol.

Mae rhagor o waith i wella gwlyptir wedi cynnwys creu ardal o ddŵr agored mewn ardal o wern ddwys.

Mae wyth o lochesi bywyd gwyllt wedi cael eu creu, ynghyd â 30 twmpath llai, er mwyn creu amrywiaeth o gynefinoedd cysgodi ar gyfer amrywiaeth o anifeiliaid gwahanol.

Mae tua 8,000 o lwyni sy'n nodweddiadol i'r ardal wedi cael eu plannu er mwyn gwella ffiniau'r caeau presennol a chreu gwrychoedd newydd, gan wella'r cysylltiad rhwng cynefinoedd a chynyddu amrywiaeth y cynefinoedd ar draws y safle.

Bydd yr ardaloedd yn cael eu hau â hadau a gwair gwyrdd o weirgloddiau lleol sy'n gyforiog o rywogaethau.



MYNYDD-ITHEL

Mae deg lloches wedi cael eu creu ar gyfer ymlusgiaid gyda phob un tua 4 metr wrth 2 fetr ac yn ddim uwch nag 1 metr. Mae boncyffion, malurion, glaswellt wedi'i dorri, cerrig ac uwchbridd/tywarch (o'r safle pryd bynnag roedd hynny'n bosibl) wedi cael eu defnyddio i'w hadeiladu a byddant yn edrych yn hollol naturiol yn y dirwedd.

Mae 30 twmpath llai o foncyffion, malurion a cherrig (o'r safle pryd bynnag roedd hynny'n bosibl) wedi cael eu gosod wrth ymyl ffiniau caeau mewn lleoliadau priodol o amgylch y safle i ddarparu llochesi llai ar gyfer ymlusgiaid a bywyd gwyllt arall.

Mae tua 1,600 o lwyni sy'n nodweddiadol i'r ardal wedi cael eu plannu er mwyn gwella ffiniau'r caeau presennol a chreu cynefin gwrychoedd a phrysgwydd newydd i ymlusgiaid a bywyd gwyllt arall eu defnyddio.



Newidiadau i'r Ffordd Bresennol

Yr A55, yr A5 a'r A5025 ydy'r prif lwybrau o'r tir mawr a Phorthladd Caergybi i Wylfa Newydd. Mae'r ffyrdd hyn yn hollbwysig er mwyn gallu cyflawni cam adeiladu'r Prosiect yn llwyddiannus.

Rydyn ni wedi gweithio gyda Chyngor Sir Ynys Môn i ddod o hyd i amrywiaeth o welliannau i'r A5025 bresennol (Gwelliannau) a'r angen am adrannau ychwanegol newydd o briffordd (Newidiadau).

Rydyn ni wedi cynnig yr adrannau newydd canlynol o ffordd:

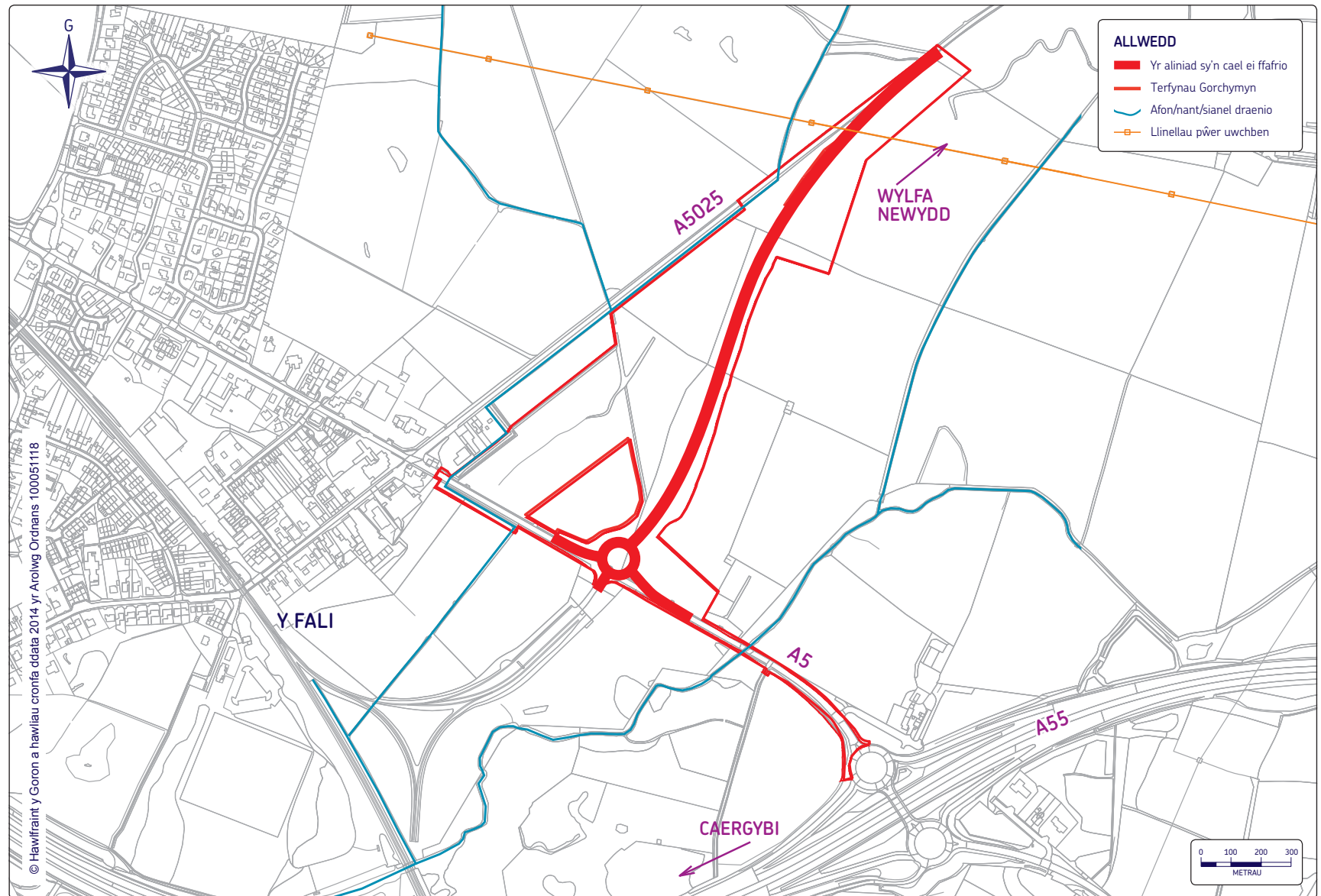
- Gwella cyffordd yr A5/A5025 yn y Fali
- Ffordd osgoi Llanfachraeth
- Sythu ffordd Llanfaethlu
- Sythu'r ffordd rhwng Llanrhuddlad a Chefn Coch
- Mynediad i Safle'r Orsaf Bŵer

Rydyn ni rŵan wedi cadarnhau terfynau'r gorchymyn (ffin yr holl dir byddwn ni ei angen i wneud y gwaith) ar gyfer y Newidiadau arfaethedig i'r Briffordd. Nid ydy'r addasiadau diweddaraf yn newid graddfa'r gwaith adeiladu ffordd arfaethedig ei hun, ond mae eu hangen er mwyn gallu darparu lle i elfennau eraill fel draeniau ac er mwyn gallu cyrraedd yr elfennau hynny.

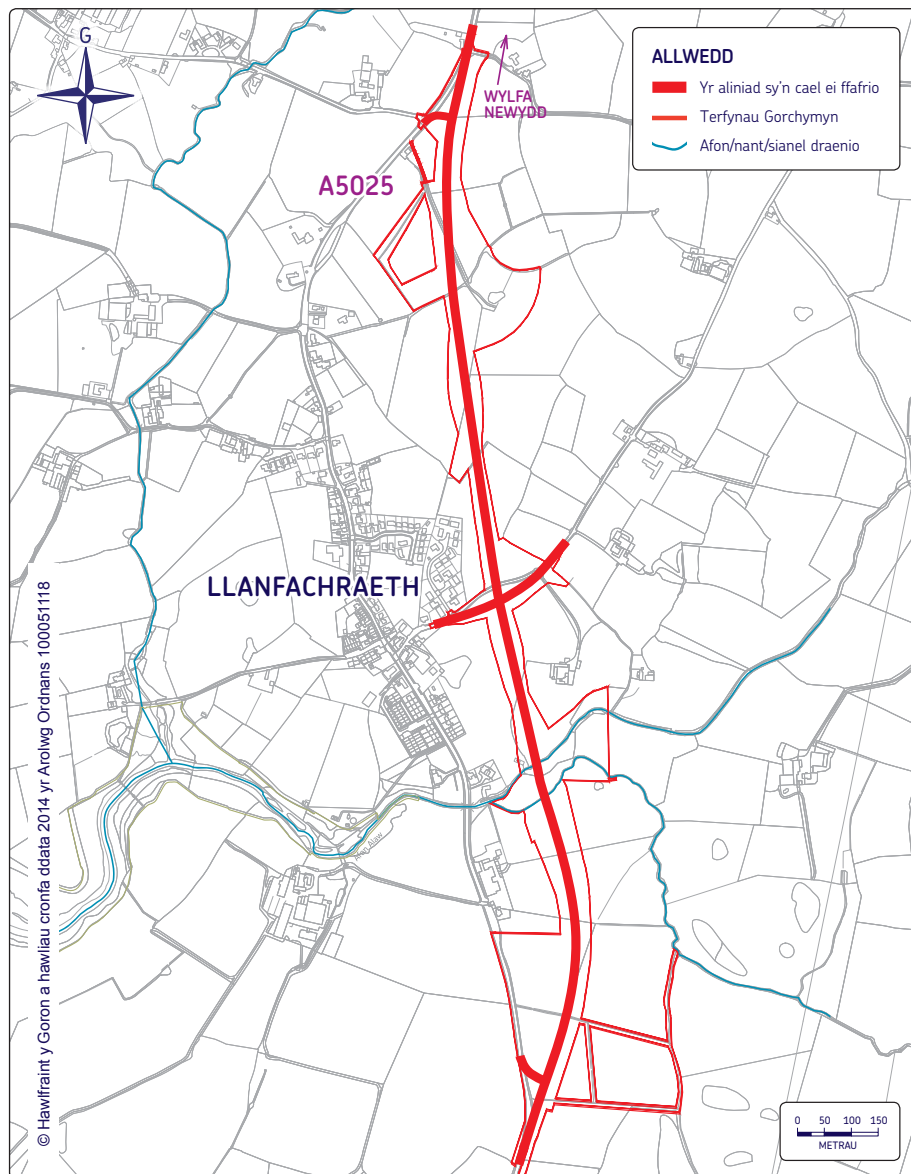
Byddwn yn gwneud cais am y Newidiadau i'r Briffordd fel rhan o'n Gorchymyn Cydsyniad Datblygu (DCO). Ar ôl iddo gael ei gymeradwyo, rydyn ni'n disgwyl dechrau ar y gwaith yma yn fuan ar ôl cael y DCO a bydd y gwaith yn cymryd tua 18 mis i'w gwblhau.

Mae graddfa terfynau'r gorchymyn ac aliniad dangosol y briffordd yn cael eu dangos ar y tudalennau canlynol.

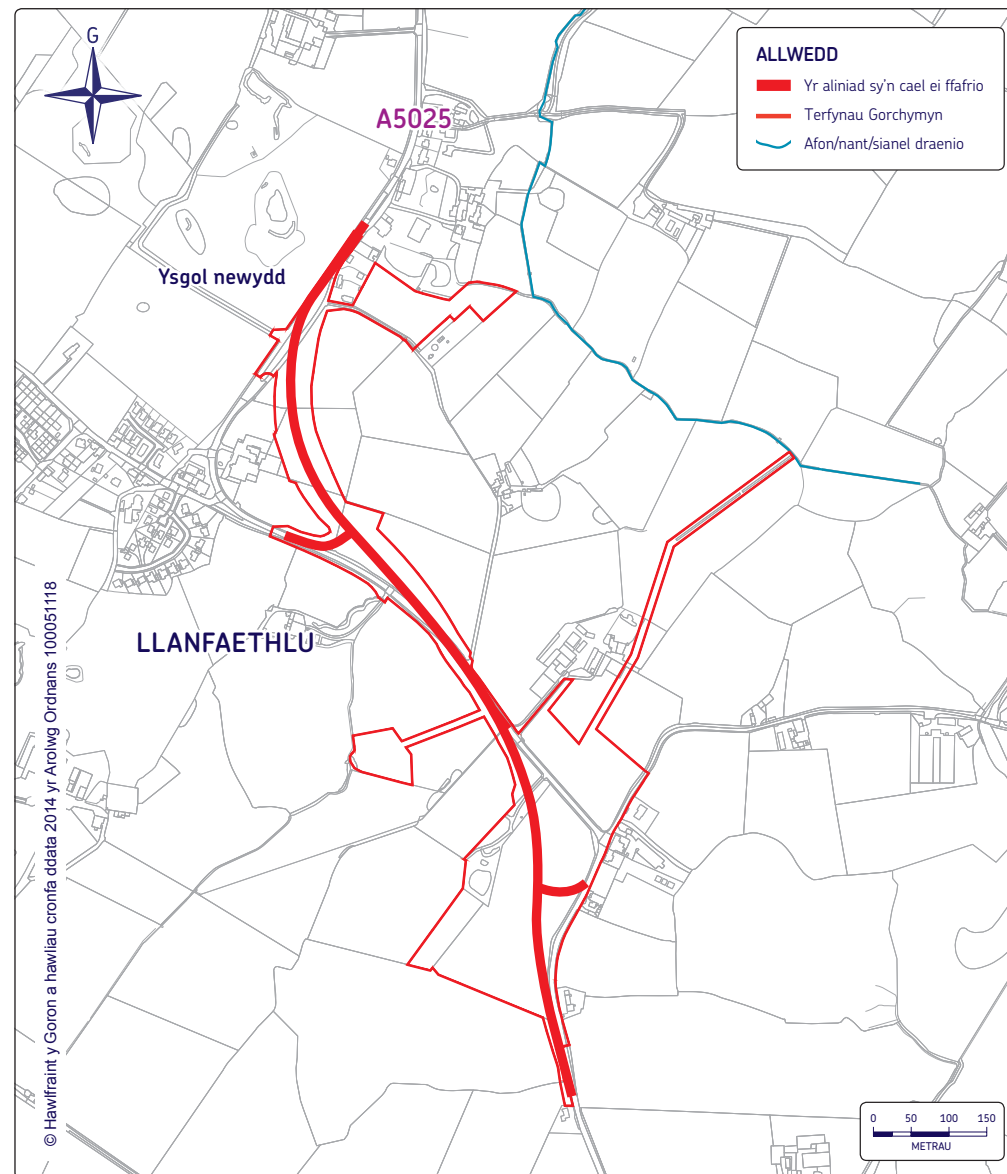




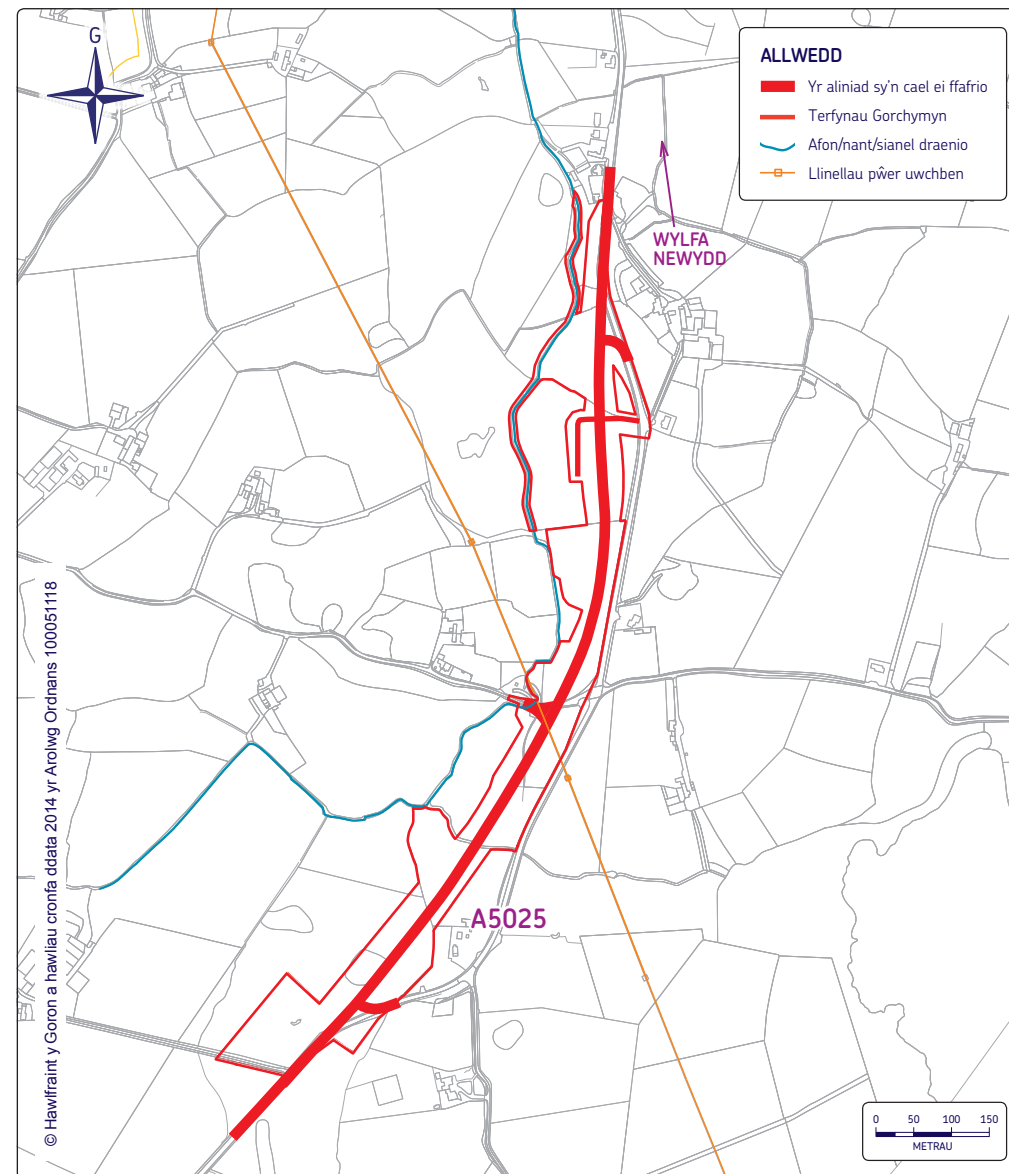
Adran 1 - Y Fali



Adran 3 - Llanfachraeth



Adran 5 - Llanfaethlu

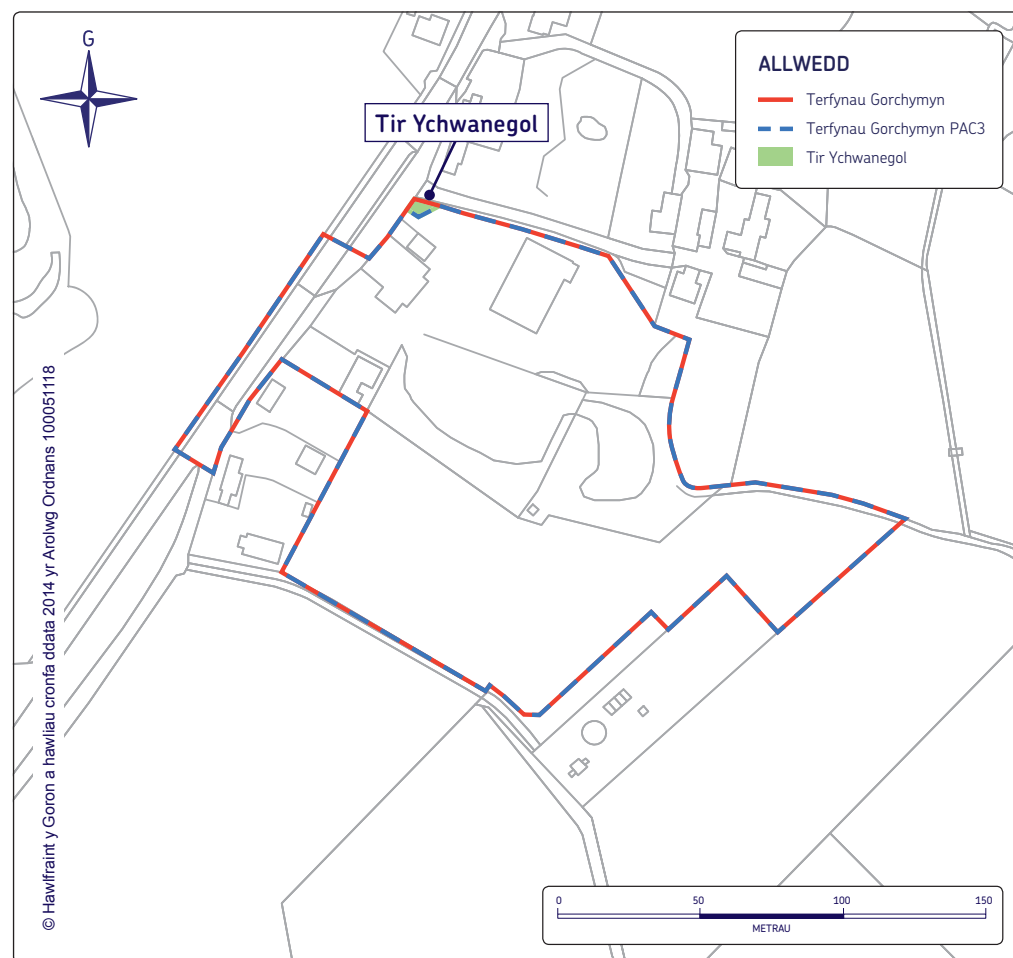


Adran 7 - Cefn Coch

Tir Ychwanegol yn ein Datblygiadau Cysylltiedig

CYFLEUSTERAU ODDI AR SAFLE'R ORSAF BŴER

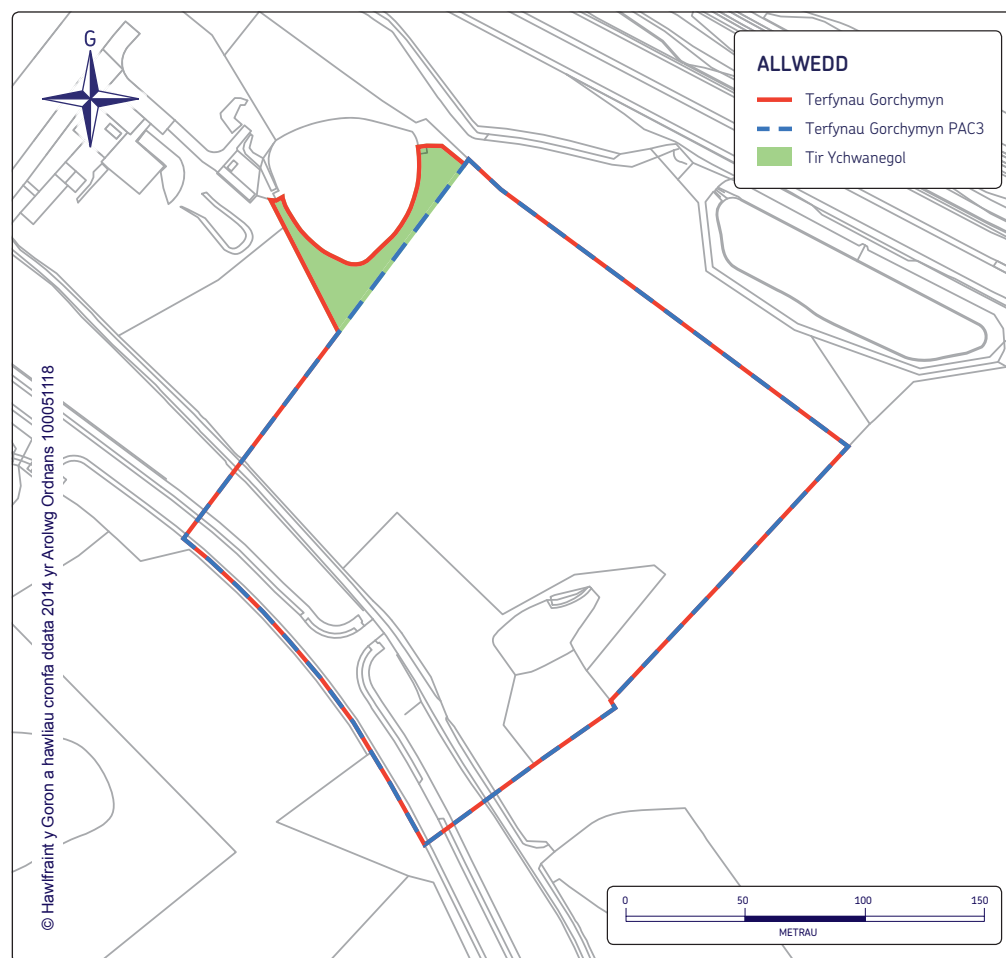
Rydyn ni wedi gweld bod angen mân newid i'n safle ar gyfer y Cyfleusterau Oddi ar Safle'r Orsaf Bŵer yn Llanfaethlu. Mae'r newid yn golygu ychwanegu ardal tua 5 wrth 5 metr ar ymyl gogleddol y safle er mwyn storio cynwysyddion sbwriel.



Llanfaethlu - Cyfleusterau Oddi ar Safle'r Orsaf Bŵer

CANOLFAN LOGISTEG - PARC CYBI

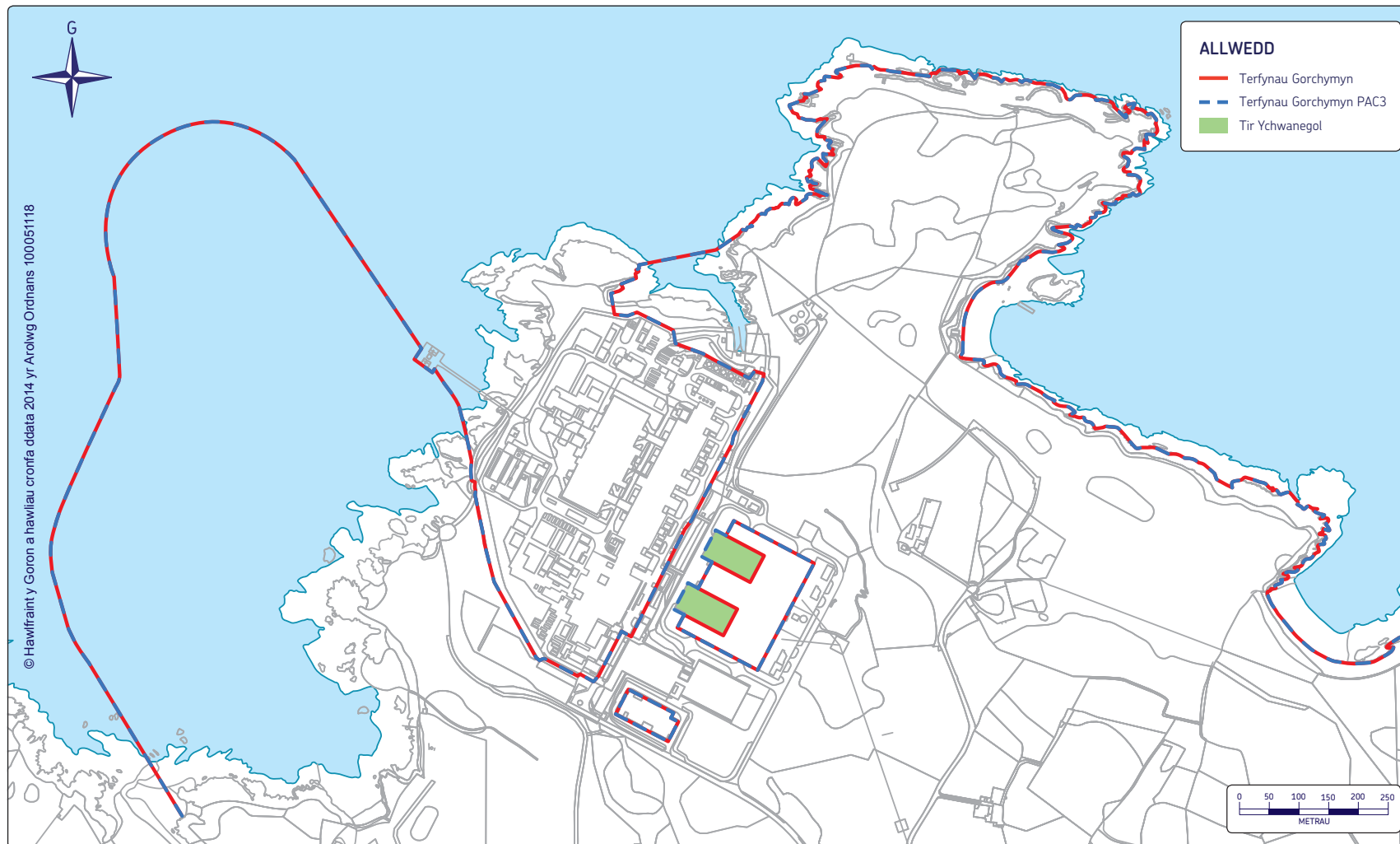
Mae'r newid yn golygu ychwanegu tua 0.12 hectar at gornel gogledd orllewinol y safle er mwyn gwneud lle i ddraenio dŵr wyneb i'r pwll dal dŵr ffo presennol sydd rhwng y safle sydd wedi'i ddiwygio a chyfleuster trin dŵr Dŵr Cymru.



Canolfan Logisteg - Parc Cybi

Cysylltiad â'r grid cenedlaethol yn Wylfa Newydd

Mae dau newid arall i Derfyn y Gorchymyn yn gysylltiedig ag is-orsaf bresennol y National Grid sydd yn union i'r de-ddwyrain o'r Orsaf Bŵer Bresennol. Mae'r newidiadau hyn i'r bae cynhyrchu presennol ac mae eu hangen er mwyn gwneud y gwaith cysylltu angenrheidiol. Ni fydd dim newidiadau i'r cwmpas gwaith presennol o ganlyniad i'r addasiadau hyn.



Ein cysylltiad â'r grid cenedlaethol yn Ardal Datblygu Wylfa Newydd

Sut i ymateb i'r ymgynghoriad hwn a'r camau nesaf

Mae dwy ddogfen ar gael fel rhan o'r ymgynghoriad cyn ymgeisio hwn. Y Ddogfen Trosolwg o'r Ymgynghoriad (y llyfryn hwn) a'n crynodeb technegol sef y Prif Ddogfen Ymgynghori ydy'r rhain.

Mae'r naill ddogfen a'r llall ar gael i'w gweld a'u llwytho i lawr oddi ar ein gwefan yn www.horizonnuclearpower.com/ymgynghoriad. Mae modd eu gweld yn ein digwyddiadau ymgynghori hefyd, ac mewn llyfrgelloedd ac yn swyddfeydd y Cyngor ledled Ynys Môn, Gwynedd a Chonwy.

Mae modd gwneud cais am fersiynau sain a fersiynau testun mawr o'r dogfennau annhechnegol drwy ffonio **0800 954 9516** neu anfon e-bost at ymholiadauwylfa@horizonnuclearpower.com



SUT MAE CYFLWYNO EICH ADBORTH

Mae eich ymateb chi yn rhan bwysig iawn o'n hymgynghoriad cyffredinol ac mae croeso i chi ei gyflwyno yn Gymraeg neu'n Saesneg. Rydyn ni'n edrych ymlaen at gael eich sylwadau yn un o'n digwyddiadau neu'n ysgrifenedig. I'ch atgoffa, gwnewch yn siŵr eich bod chi wedi anfon eich adborth atom erbyn dydd Gwener 16 Chwefror 2018.

Mae sawl ffordd i chi ymateb:

- **drwy ffurflen adborth**, yn Gymraeg neu yn Saesneg, a fydd ar gael yn ein digwyddiadau ledled Ynys Môn a Gogledd Cymru
- gallwch hefyd lwytho copi o'n ffurflen adborth oddi ar ein gwefan yn www.horizonnuclearpower.com/ymgynghoriad
- yn ysgrifenedig i'n cyfeiriad rhadbost **FREEPOST WYLFA NEWYDD**
- drwy e-bost at ymholiadauwylfa@horizonnuclearpower.com

Mae gennym hefyd linell Radffôn Gymraeg a Saesneg i ateb eich cwestiynau a'ch ymholiadau unrhyw bryd. Gallwch gysylltu â ni ar **0800 954 9516**.

CAMAU NESAF

Ers diwedd trydydd cam yr ymgynghoriad cyn ymgeisio ym mis Mehefin 2017, mae Horizon wedi parhau i ymgynghori ac ymgysylltu â chyrff statudol ac anstatudol. Mae'r gwaith yma'n ein helpu i siapia ein cais am Orchymyn Cydsyniad Datblygu.

Mae Horizon wedi sefydlu proses systematig ar gyfer derbyn, cofnodi, codio a dadansoddi pob ymateb a gyflwynir yn ystod ymgynghoriad. Ein cam nesaf fydd adolygu eich ymatebion i'r ymgynghoriad hwn ac ystyried addasiadau posibl i gynigion y Prosiect.

Fel rhan o'r cais am Orchymyn Cydsyniad Datblygu, mae'n rhaid i ni gyflwyno Adroddiad Ymgynghoriad, a fydd yn amlinellu'r holl adborth a gafwyd a sut rydyn ni wedi'i ystyried. Bydd y materion a godir yn yr ymgynghoriad yn cael eu rhannu drwy ein sefydliad ac â'n hymgynghorwyr technegol er mwyn cyfrannu at y cynigion terfynol byddwn ni'n eu cyflwyno fel rhan o'n cais am Orchymyn Cydsyniad Datblygu.

Ddiwedd 2017 roedden ni wedi cyflwyno ceisiadau i Gyngor Sir Ynys Môn i glirio a pharatoi ein safle yn barod ar gyfer y gwaith adeiladu, a gwella adrannau presennol o'r A5025. Mae disgwyl y bydd penderfyniad yn cael ei wneud ar y rhain yn ystod chwarter cyntaf 2018.

Rydyn ni hefyd wedi cyflwyno cais ar gyfer y cyntaf o nifer o drwyddedau amgylcheddol y bydd eu hangen arnom. Byddwn yn cyflwyno nifer o rai eraill ochr yn ochr â'n Gorchymyn Cydsyniad Datblygu (DCO). Yn nes ymlaen yn 2018, rydyn ni hefyd yn disgwyl penderfyniad ar ein cais am Drwydded Safle Niwclear i'r Swyddfa Rheoleiddio Niwclear.

Appendix E.7- CoAL website screen shots



Welcome to the Wylfa Newydd
consultation website

Consultation on additional land

We are preparing to submit our main application for Wylfa Newydd, a new nuclear power station on Anglesey. As part of our extensive work, we're refining the final details of the land we'll need.


Between **Tuesday 16 January and Friday 16 February 2018** we're holding a pre-application consultation on these latest proposals.

Consultation on additional land

We are preparing to submit our main application for Wylfa Newydd, a new nuclear power station on Anglesey. As part of our extensive work, we're refining the final details of the land we'll need.

Between **Tuesday 16 January and Friday 16 February 2018** we're holding a pre-application consultation on these latest proposals.

To find out more about our plans, how you can send us feedback and how you can meet our team, click on the links below.



To read more about our previous consultations that are now closed, click on the menu above.

Between **24 May and 22 June 2017** we held a third stage of pre-application consultation on Wylfa Newydd.

Following our Stage Two consultation in 2016, we carried out a thorough review of all our proposals for the Power Station. As a result, we made changes to our plans and we asked local people for their views.

We would like to thank everyone who visited our events and sent us their feedback during this consultation.

Click on any of the links below to find out more.



Overview

[Home](#) > [Current consultation](#) > Overview

Our application for a Development Consent Order (DCO) for Wylfa Newydd is entering its final stage of preparation.

As part of this extensive work, we're refining the final details of our plans. This includes confirming the land we need for the new sections of A5025 between Valley and our site, and some additional land we require as part of the Wylfa Newydd Development Area and offsite at our Associated Development sites.

We're also looking carefully at how we can create new wetland habitats to offset any potential construction impact at the Tre'r Gof Site of Special Scientific Interest (SSSI).

Between **Tuesday 16 January and Friday 16 February 2018** we're holding a consultation on these latest proposals.

[Click here](#) to visit our documents page, where you can read more about our plans.

Between **Tuesday 16 January and Friday 16 February 2018** we're holding a consultation on these latest proposals.

[Click here](#) to visit our documents page, where you can read more about our plans.

Come and meet us

We're holding a number of events in the area, where you can come along, speak with our team and see the additional land proposals we're consulting on in more detail.

- Friday 19 January 1pm – 4pm, Amlwch Memorial Hall, Amlwch
- Saturday 20 January 10am – 1pm, Llangefni Town Hall, Llangefni
- Saturday 20 January 4pm – 7pm, Cemaes Village Hall, Cemaes Bay
- Tuesday 23 January 10am – 1pm, Llanfachraeth Village Hall, Llanfachraeth
- Tuesday 23 January 4pm – 7pm The Valley Anglesey Hotel, Valley
- Wednesday 24 January 10am – 12pm Conwy Library, Castle Street
- Wednesday 24 January 2pm – 5:30pm Deiniol Shopping Centre, Bangor
- Friday 26 January 2pm – 7pm Cemaes Village Hall, Cemaes Bay

Send us your feedback

Consulting with local people and stakeholders helps us to shape and refine our plans, and is an important part of the planning process. This is your chance to have your say on aspects of our Project before we submit our application for a Development Consent Order (DCO).

You can send us your feedback in a number of ways:

Send us your feedback

Consulting with local people and stakeholders helps us to shape and refine our plans, and is an important part of the planning process. This is your chance to have your say on aspects of our Project before we submit our application for a Development Consent Order (DCO).

You can send us your feedback in a number of ways:

- Complete a printed Feedback Form; this can be submitted at one of our events, or posted to Freepost WYLFA NEWYDD
- Download a Feedback Form below and send it to us via our Freepost address or email at wylfaenquiries@horizonnuclearpower.com



Feedback Form

[Download](#) 0.1mb PDF ([also available in Welsh](#))

Our consultation opens on 16 January and closes on 16 February 2018, so it's really important you take the opportunity to have your say during this time.

Documents

[Home](#) > [Current consultation](#) > Documents

As part of this consultation, we have produced two documents that give differing levels of detail on our additional land proposals.

Additional Land Consultation Overview Document

To find a summary of all of the changes we're proposing, you can read our Consultation Overview Document. This is also available in Welsh.



[Download](#) 4.5mb PDF ([also available in Welsh](#))

Additional Land Main Consultation Document

For more technical details on the changes we proposed, you can read our Main Consultation Document. Before viewing this we'd recommend reading the Consultation Overview Document first. As a technical document, this is only available in English.

As part of this consultation, we have produced two documents that give differing levels of detail on our additional land proposals.

Additional Land Consultation Overview Document

To find a summary of all of the changes we're proposing, you can read our Consultation Overview Document. This is also available in Welsh.



[Download](#) 4.5mb PDF ([also available in Welsh](#))

Additional Land Main Consultation Document

For more technical details on the changes we proposed, you can read our Main Consultation Document. Before viewing this we'd recommend reading the Consultation Overview Document first. As a technical document, this is only available in English.



[Download](#) 5.6mb PDF

Statement of Community Consultation

We are proposing to be part of the community for the next 100 years, so it's only right that we listen to your views and take them into account, before we submit our application to build Wylfa Newydd later this year.

We have set out our commitment to consult local communities in a Statement of Community Consultation.



[Download](#) 1.5mb PDF ([also available in Welsh](#))

[Download large text version](#) 1.0mb PDF ([also available in Welsh](#))

Statement of Community Consultation

We are proposing to be part of the community for the next 100 years, so it's only right that we listen to your views and take them into account, before we submit our application to build Wylfa Newydd later this year.

We have set out our commitment to consult local communities in a Statement of Community Consultation.



[Download 1.5mb PDF](#) ([also available in Welsh](#))

[Download large text version](#) 1.0mb PDF ([also available in Welsh](#))

Document reference locations

We know people may want to see printed copies of our materials, so we've made our documents available to view at libraries across Anglesey, Gwynedd and Conwy.

[Click here](#) to see a list of these locations. Opening times vary, so please check them in advance.

Appendix E.8- CoAL Feedback Form

Feedback Form

Consultation on Additional Land

Our application for a Development Consent Order for Wylfa Newydd is entering its final stage of preparation. As part of our extensive work, we're refining the final details of the land we'll need.

This form is for you to provide your feedback on these proposals. Feedback plays a vital role in helping us shape our plans.

You can send us your feedback in the following ways:

- by completing the questions overleaf and putting this form in the feedback box at our events, or by sending it to **Freepost WYLFA NEWYDD**
- by writing to us at our Freepost address above
- by emailing us at wylfaenquiries@horizonnuclearpower.com

Please submit your feedback to us by 16 February 2018

About you (please complete this section in capital letters using blue or black ink):

| | |
|---|-------------|
| Title: | First name: |
| Surname: | |
| Age group: <input type="checkbox"/> under 25 <input type="checkbox"/> 25 - 40 <input type="checkbox"/> 41 - 60 <input type="checkbox"/> over 60 | |
| Are you responding on behalf of an organisation: <input type="checkbox"/> Yes <input type="checkbox"/> No | |
| If yes, organisation name: | |
| Job title: | |
| Address: | |
| | |
| Town / Village: | Post code: |
| Email address: | |

Data Protection Statement

The information that you provide will be shared by Horizon Nuclear Power Wylfa Limited with third party providers, contractors or advisors who provide services to us and used in connection with the subsequent planning applications for the Wylfa Newydd Project. Copies may be made available, in due course, to the relevant planning authority so it can note your comments. We will however, request that your personal details are not placed on public record. Your personal details will be held securely by Horizon Nuclear Power Wylfa Limited and those third party providers, contractors or advisors who provide services to us in accordance with the Data Protection Act 1998.

- 1. We are proposing to create or enhance new wetland sites on Anglesey to compensate for any potential impact we may have on the Tre'r Gof Site of Special Scientific Interest (SSSI).**

Do you have any comments on the proposed sites or the suggested works at Tŷ Du, Cors Gwawr and Cae Canol-dydd? Please specify which location you are referring to.

- 2. We have extended the Order Limits (the boundaries for all the land we'll need) on the western side of our Wylfa Newydd site boundary to accommodate the two new ecological enhancement areas we have created at Mynydd-lthel and Pen Carreg. We also need to make minor changes to our connection to the National Grid substation inside the Wylfa Newydd Development Area.**

Do you have any comments on these proposals?

3. We have now confirmed the Order Limits (the boundaries for all the land we'll need) for the new sections of A5025 between Valley and the Wylfa Newydd site.

Do you have any comments on this proposal? Please specify which location you are referring to.

4. We need to make minor refinements to the boundaries of our proposed Off-Site Power Station Facilities at Llanfaethlu, and Logistics Centre at Parc Cybi.

Do you have any comments on these? Please specify which location you are referring to.

5. Do you have any other comments relating to our proposals for the land we'll need to build and operate Wylfa Newydd?

If so, please write them below.

Thank you for completing this feedback form.

We will be reviewing all the feedback we receive and using it, wherever possible, to shape the ongoing development of our proposals.

If you have any questions about the Wylfa Newydd Project you can contact us at any time in the following ways:



wylfaenquiries@horizonnuclearpower.com



www.horizonnuclearpower.com



0800 954 9516



Find us on LinkedIn



@HorizonNuclear



horizonnuclear



'Horizon Nuclear Power'

Your personal details will be processed and stored by Horizon Nuclear Power and its agents in accordance with the Data Protection Act 1998 to keep you updated with any information related to the proposed new nuclear power station at Wylfa.



**Please recycle
after use**

Ffurflen Adborth Ymgynghoriad ar Dir Ychwanegol

Rydyn ni bellach bron wedi gorffen y gwaith o baratoi ein cais am Orchymyn Cydsyniad Datblygu ar gyfer Wylfa Newydd. Fel rhan o'n gwaith helaeth, rydyn ni'n mireinio manylion terfynol y tir y bydd ei angen arnon ni.

Mae'r ffurflen yma yn gyfle i chi roi eich adborth ar y cynigion hyn. Mae'r adborth yn chwarae rhan hollbwysig er mwyn ein helpu i siapio ein cynlluniau.

Gallwch anfon eich adborth drwy'r dulliau canlynol:

- drwy ateb y cwestiynau dros y dudalen a rhoi'r ffurflen hon yn y bocs adborth yn ein digwyddiadau, neu drwy ei hanfon i **Freepost WYLFA NEWYDD**
- drwy ysgrifennu atom yn ein cyfeiriad Rhadbost uchod
- drwy anfon neges e-bost atom yn ymholiadauwylfa@horizonnuclearpower.com

Cyflwynwch eich adborth erbyn 16 Chwefror 2018 os gwelwch yn dda

Amdanoch chi (llenwch yr adran hon mewn prif lythrennau gan ddefnyddio inc du neu las):

| | |
|---|-------------|
| Teitl: | Enw cyntaf: |
| Cyfenw: | |
| Grŵp oedran: <input type="checkbox"/> dan 25 oed <input type="checkbox"/> 25 - 40 <input type="checkbox"/> 41 - 60 <input type="checkbox"/> dros 60 oed | |
| Ydych chi'n ymateb ar ran sefydliad: <input type="checkbox"/> Ydw <input type="checkbox"/> Nac ydw | |
| Os ydych chi, rhowch enw'r sefydliad: | |
| Teitl eich swydd: | |
| Cyfeiriad: | |
| Tref / Pentref: | |
| Cod post: | |
| Cyfeiriad e-bost: | |

Datganiad Diogelu Data

Bydd y wybodaeth rydych chi'n ei rhoi yn cael ei rhannu gan Horizon Nuclear Power Wylfa Limited â darparwyr, contractwyr neu gynghorwyr trydydd parti sy'n darparu gwasanaethau i ni, a bydd yn cael ei defnyddio ar y cyd gyda'r ceisiadau cynllunio dilynol ar gyfer Prosiect Wylfa Newydd. Efallai bydd copïau'n cael eu darparu, maes o law, i'r awdurdod cynllunio perthnasol er mwyn iddo allu nodi eich sylwadau. Serch hynny, byddwn yn gofyn iddo beidio â rhoi eich manylion personol ar gofnod cyhoeddus. Bydd eich manylion personol yn cael eu cadw'n ddiogel gan Horizon Nuclear Power Wylfa Limited a'r darparwyr, y contractwyr neu'r cynghorwyr trydydd parti hynny sy'n darparu gwasanaethau i ni yn unol â Deddf Diogelu Data 1998.

1. Rydyn ni'n cynnig creu neu wella safleoedd gwlyptir newydd ar Ynys Môn i wneud iawn am unrhyw effaith bosibl y gallen ei chael ar Safle o Ddiddordeb Gwyddonol Arbennig (SoDdGA) Tre'r Gof.

Oes gennych chi unrhyw sylwadau am y safleoedd sy'n cael eu cynnig neu'r gwaith sy'n cael ei awgrymu yn Nhŷ Du, Cors Gwawr a Chae Canol-dydd? Nodwch pa leoliad rydych chi'n cyfeirio ato.

2. Rydyn ni wedi ymestyn Terfynau'r Gorchymyn (y ffiniau ar gyfer yr holl dir fydd ei angen arnom) ar ochr orllewinol ffin ein safle Wylfa Newydd i ddarparu lle i ddwy ardal wella ecolegol newydd rydyn ni wedi'u creu ym Mynydd-lithel a Phen Carreg. Mae angen i ni hefyd wneud mân newidiadau i'n cysylltiad ag is-orsaf y National Grid yn Ardal Datblygu Wylfa Newydd.

Oes gennych chi unrhyw sylwadau ar y cynigion hyn?

3. Rydyn ni rŵan wedi cadarnhau Terfynau'r Gorchymyn (y ffiniau ar gyfer yr holl dir fydd ei angen arnom) ar gyfer adrannau newydd o'r A5025 rhwng y Fali a safle Wylfa Newydd.

Oes gennych chi unrhyw sylwadau ar y cynnig hwn? Nodwch pa leoliad rydych chi'n cyfeirio ato.

4. Mae angen i ni wneud mân addasiadau i ffiniau ein Cyfleusterau Oddi ar Safle'r Orsaf Bŵer yn Llanfaethlu, a Chanolfan Logisteg ym Mharc Cybi.

Oes gennych chi unrhyw sylwadau ar hyn? Nodwch pa leoliad rydych chi'n cyfeirio ato.

5. Oes gennych chi unrhyw sylwadau eraill sy'n ymwneud â'n cynigion ar gyfer y tir y byddwn ni ei angen er mwyn adeiladu a gweithredu Wylfa Newydd?

Os felly, rhowch y sylwadau hynny isod.

Diolch i chi am lenwi'r ffurflen adborth hon.

Byddwn yn adolygu'r holl adborth a gawn a byddwn yn ei ddefnyddio, pan fydd hynny'n bosibl, i siapio datblygiad parhaus ein cynigion.

Os oes gennych chi unrhyw gwestiynau am Brosiect Wylfa Newydd, gallwch gysylltu â ni unrhyw bryd drwy'r dulliau canlynol:

 ymholiadauwylfa@horizonnuclearpower.com

 0800 954 9516

 @HorizonNuclear

 'Horizon Nuclear Power'

 www.horizonnuclearpower.com/hafan

 Dewch o hyd i ni ar LinkedIn

 horizonnuclear

Bydd Pŵer Niwclear Horizon a'i asiantau'n prosesu ac yn storio eich manylion personol yn unol â Deddf Diogelu Data 1998, er mwyn rhoi'r wybodaeth ddiweddaraf i chi am yr orsaf bŵer newydd arfaethedig yn Wylfa.



Cofiwch ailgylchu

Appendix E.9 - CoAL Summary of consultation feedback and Horizon’s response

Table E.9.1: Consultation process

| Topic: Consultation process | | | | |
|--------------------------------------|------------------|---|--|--|
| Organisation or ID number | Consultee strand | Summary of consultee comment | Does it link to a change to the Proposal? (Yes / No) | Horizon's response (s49) |
| 4021 | S47 | The consultee commends the consultation process and states that his confidence in the process has increased. The consultation process was very professional. The documents were to a high standard and the staff at the Llangefri consultation (Saturday 20 January 2018) were friendly, helpful and knowledgeable. | No | Comment duly noted. |
| 4027 | S47 | Positive feedback regarding the consultation process is provided by the consultee who states: <ul style="list-style-type: none"> • They were happy with the plans prepared for and discussed at the drop in sessions by the Horizon staff. • It is obvious that Horizon are going to extreme lengths to try and show consultees (through 3D images) the impacts to the area and effects it will cause. • Horizon and their staff are doing all that they can to reduce the impact that Wylfa may bring to residents of the area for that we are grateful. Thank you. | No | Comment duly noted. |
| 4027 | S47 | The consultee has no comment with regards to the order limits for the new sections of A5025 between Valley and the Wylfa Newydd site as they cannot remember this being shown during the drop in session. | No | It is unclear whether the reference to a drop-in session relates to a public consultation event. Horizon ensured that extended order limits were illustrated on display boards at public consultation events. |
| 4027 | S47 | With regard to the extended order limits on the western side of the Wylfa Newydd site boundary, the consultee is of the view that the ecological implications have been addressed and the areas of boundaries shown and pointed out. | No | Comment duly noted. |
| 4016 | S47 | With regard to the extended order limits on the western side of the Wylfa Newydd site boundary, at Pen Carreg, the consultee questions how Horizon got the farmer in the middle on side. | No | The selection of appropriate sites was based on a combination of ecological suitability and land availability. The design of the notable wildlife enhancement site at Pen Carreg was developed in consultation with the land owner, who lives in the farmhouse in the middle of the site and will continue to be involved in the management of the site. |
| 4031 | S47 | The consultee congratulates Horizon for its approach to the consultation process. The consultee attended all sessions and notes it has been free, open and very informative, and questions how any resident of Anglesey can remain doubtful or suspicious. | No | Comment duly noted. |
| 4039 - RSPB Cymru | S47 | The RSPB requests that Horizon keeps them informed of any future consultations related to the Wylfa Newydd scheme. | No | RSPB will continue to be an important part of Horizon's ongoing consultation through the Statement of Common Ground process. |
| 4003 | S47 | The consultee is of the opinion that as with all the consultations, their views, as residents, have not been acted upon. | | The consultation exercise is an on-going process that takes into consideration a wide range of issues, opinions and feedback. Wherever possible, views of stakeholders are taken into account. Where those views are unable to be accommodated or the requested amendments made, an explanation of the background to that decision is provided. |
| 4008 | S47 | The consultee comments that the people at the consultation event were nice and helpful however they are not the owners of Cestyll Gardens but will be on the boundaries. | No | Cestyll Garden is owned by the Nuclear Decommissioning Authority (NDA) located outside of the power station site and will be retained throughout the construction and operational phases. The separate but linked kitchen garden is located within an area required for construction and will be lost as a result. ES Volume D- WNDA Development D11- Cultural Heritage (Application Reference Number: 6.4.11) provides an assessment of the effects of the power station on Cestyll Garden for both construction and operational phases. It is acknowledged that during construction and operation there would be major adverse effects due to the loss of the kitchen garden and part of the essential setting of the valley garden and the potential for changes in air quality during construction to impact the plants in the garden. |
| 4041 – People Against Wylfa B (PAWB) | S47 | PAWB comment that “this is a fake consultation which exposes the overbearing and arrogant attitude of Hitachi and Horizon towards the people of Anglesey”. | No | There have been four stages of pre-application consultation, including the Consultation on Additional Land, which have included direct engagement with members of the public, local community representatives and organisations. The Consultation Report includes more information about how this was undertaken and how Horizon has had regard to the views expressed by consultees. This does not |

| Topic: Consultation process | | | | |
|--------------------------------------|------------------|---|--|---|
| Organisation or ID number | Consultee strand | Summary of consultee comment | Does it link to a change to the Proposal? (Yes / No) | Horizon's response (s49) |
| | | | | <p>mean that Horizon has necessarily agreed with every view put to it but where there is a difference of opinion Horizon has sought to explain why it did not agree.</p> <p>At each successive stage of Pre-Application Consultation Horizon has developed its proposals for the project and presented increasing levels of project detail based on the feedback received and ongoing project optimisation work. This is consistent with the iterative, multi-stage approach to consultation that is recommended in paragraph 70 of Government guidance on the Pre-Application Process (DCLG March 2015). This is consistent with other responses to the Stage Two Pre-Application Consultation comments.</p> |
| 4041 – People Against Wylfa B (PAWB) | S47 | PAWB is of the view that Horizon's promise to restore land to an acceptable state in the recent planning application to the Isle of Anglesey County Council, should the Wylfa Newydd plan not progress, is just idle talk. It is suggested that this is a cynical statement that assumes the public will have forgotten how this enormous piece of land currently looks, feels like and operates. The consultee's view is that this attempt at creating the impression that Horizon are concerned about the environment is misleading the people of Anglesey. | No | This comment relates to the recent TCPA application for Site Preparation and Clearance rather than the current consultation, but it should be noted that the restoration proposals contained within that application would be a secured mitigation commitment. Implementation of the restoration proposals would be guaranteed in the event that the Wylfa Newydd Project does not proceed after Site Preparation and Clearance has been completed. |
| 4001 - IACC | S42(1)(b) | The IACC note that the Consultation Report submitted with the DCO application will set out how Horizon has addressed the responses to all consultations undertaken. Given the issues noted in the IACC's letter dated 15 January 2018 with regard to the need to ensure a meaningful and adequate consultation process, the IACC will be giving this aspect of the consultation report careful consideration to ensure that the responses to this consultation have been properly considered. | No | Comment duly noted. |
| 4001 - IACC | S42(1)(b) | The IACC recommend that full-engagement with Natural Resources Wales should take place regarding the SSSI compensation sites and site selection process. | No | <p>The Ecological Compensation Sites that were subject to the consultation were identified through the Technical Advisory Group (TAG), which includes NRW and IACC.</p> <p>The sites that have been consulted on are those best considered by the TAG and NRW to achieve these objectives. Liaison with IACC and NRW will continue to ensure that the creation and management of these sites is undertaken in the most effective and appropriate way.</p> |
| 4053 | S47 | <p>The consultee expresses concern regarding an alleged material flaw in the Public Notice published 15 January 2018.</p> <p>Horizon Nuclear Power and Hitachi Limited published a section 48 Public Notice (under the Planning Act 2008) in The Guardian newspaper on 15 January 2018, advertising the current Consultation on Additional Land for their Wylfa Newydd Project.</p> <p>In section 4 of the Public Notice, the consultee comments that Horizon-Hitachi have again indiscriminately included together a number of structures and installations as elements of a composite DCO for the proposed "Power Station". The consultee asserts that this gives rise to real and significant confusion in the public mind and, as such, is capable of rendering the Public Notice flawed.</p> <p>The consultee also states that the alleged flaws arguably have the effect of obscuring matters of significant public interest, which should otherwise be readily identifiable by the public.</p> | No | The section 48 Notice was structured and published in accordance with the requirements of the relevant Act. The intention of the Notice is to direct the reader towards the appropriate material published pursuant to the public consultation exercise which includes a more detailed description of the relevant development and the terms upon which the consultation exercise is implemented. |
| 4053 | S47 | The consultee comments that the Public Notice repeats in section 4 Horizon-Hitachi's intention to seek consents for all marine works under a DCO, despite the structures in question being located in tidal waters. The consultee asserts that the Notice contradicts express devolved jurisdiction exercised by Natural Resources Wales over such developments, as evident from their webpage on marine licensing. The consultee comments that the amalgamation of all marine works in question as elements of a composite DCO for the "Power Station" plainly seeds confusion in the public mind. It is the consultee's view therefore that the Public Notice is capable of | No | Horizon is submitting a Marine License application to NRW in addition to the DCO application which will be submitted to the Planning Inspectorate. The Marine License application relates to the Licensable Marine Activities, which are those aspects of the Wylfa Newydd Project that will be undertaken seawards of mean high water spring tides. NRW has the option of deferring the EIA assessment as part of the Marine License to DCO, but the Marine License itself will still be assessed and granted by NRW. |

| Topic: Consultation process | | | | |
|--|------------------|---|--|---|
| Organisation or ID number | Consultee strand | Summary of consultee comment | Does it link to a change to the Proposal? (Yes / No) | Horizon's response (s49) |
| | | being rendered flawed, in the absence of clear explanation and justification in the accompanying current consultation document. | | |
| 4043 – North Wales Wildlife Trust (NWWT) | S47 | NWWT look forward to discussing their comments and concerns with Horizon, the statutory consultees and other stakeholders. NWWT will continue to work positively, proactively and professionally with all parties as the proposals move toward the formal DCO submission. | No | Comment duly noted. |
| 4043 – North Wales Wildlife Trust (NWWT) | S47 | <p>NWWT comment that this is the first documented sight of the SSSI compensation proposals that they have had and would have welcomed earlier consultation on many of the matters encompassed in the documents, as the ability to influence change is now extremely limited. Whilst materials have been presented at recent meetings (12 December 2017) NWWT did not have an opportunity to consider the presented information prior to its screening at the meeting.</p> <p>Site suitability has to be taken at face value from the information presented and this in NWWT's view does not represent good consultation or allow for any scope to influence change.</p> | No | An effective consultation process has been undertaken throughout the preparation of the DCO. Information relating to the Ecological Compensation Sites has been made available both during and prior to this formal consultation exercise. |
| 4043 – North Wales Wildlife Trust (NWWT) | S47 | NWWT consider that the information presented in the consultation document in terms of the purpose of the changes to the Order Limits is not always transparent and/or is in some instances a "fait-accomplì". | No | The CoAL Main Consultation Document sets out the purposes of the consultation and the reasons for changes. The consultation exercise enables consultees to make representations on the Order Limits. |
| 4043 – North Wales Wildlife Trust (NWWT) | S47 | <p>With regard to the location and suitability of compensation sites, NWWT note that without knowledge of both the long list of sites and the criteria upon which the decisions were made, it is not possible for NWWT to take a reasoned view on whether these are the most appropriate sites or whether they were the ones which had the easiest associated negotiations to secure the land in the limited timeframe available. The presentation of the site selection is alleged to be a "fait accomplì".</p> <p>NWWT are disappointed that that, with regard to their own fenland holdings, they were not approached or made aware of Horizon's discussions with neighbours, until questioned and alerted by locals about what works Horizon were undertaking.</p> | No | <p>Justification for Ecological Compensation Site selection is provided in the Tre'r Gof SSSI Compensation Proposal which is appended to the DCO Environmental Statement (ES Volume D - WNDA Development App D9-23 - SSSI Compensation Strategy - Volume I) (Application Reference Number: 6.4.56) and (ES Volume D - WNDA Development App D9-24 - SSSI Compensation Strategy - Volume II) (Application Reference Number: 6.4.57). The site selection process was undertaken with the benefit of advice received from NRW and IACC via the Tre'r Gof SSSI Compensation Technical Advisory Group.</p> <p>NWWT's land holdings did not fall within the categories of land identified as potential compensation sites. However, Horizon intends to engage with NWWT to explore opportunities for forming a partnership with the organisation for development and implementation of the compensation proposals.</p> |
| 4043 – North Wales Wildlife Trust (NWWT) | S47 | Whilst NWWT welcome the acknowledgement that Horizon made for the need to compensate for the impacts to Tre'r Gof SSSI, NWWT consider that the current consultation document is lacking in information and is silent on many matters, so that it is not possible to make a reasonable and fully considered response. Consequently, NWWT consider that it is not a valuable or adequate consultation. | No | The consultation exercise has been undertaken in accordance with statutory requirements and Preliminary Environmental Information for each of the Ecological Compensation Sites has been provided for consultation purposes. Justification for Ecological Compensation Site selection is provided in the Tre'r Gof SSSI Compensation Proposal which is appended to the DCO Environmental Statement (ES Volume D - WNDA Development App D9-23 - SSSI Compensation Strategy - Volume I) (Application Reference Number: 6.4.56) and (ES Volume D - WNDA Development App D9-24 - SSSI Compensation Strategy - Volume II) (Application Reference Number: 6.4.57). |
| 4043 – North Wales Wildlife Trust (NWWT) | S47 | NWWT consider that in comparison to a conventional outline TCPA application, if the consultation document was presented in such close proximity to the submission of an application, it would be considered woefully inadequate and would be sufficient to warrant an objection to the proposed SSSI compensation scheme. NWWT will continue to provide detailed and informed professional commentary on information as it is made available, but would have welcomed the opportunity to have detailed discussions on the matters outlined significantly earlier in the scheme's development process, rather than during the DCO Inquiry process when timescales will become contracted, and when opportunities for change in the scheme are even more limited (PINS Guidance as referred to in previous PAC2 & PAC3 consultation responses). | No | The consultation exercise has been undertaken in accordance with statutory requirements and Preliminary Environmental Information for each of the Ecological Compensation Sites has been provided for consultation purposes. Justification for Ecological Compensation Site selection is provided in the Tre'r Gof SSSI Compensation Proposal which is appended to the DCO Environmental Statement (ES Volume D - WNDA Development App D9-23 - SSSI Compensation Strategy - Volume I) (Application Reference Number: 6.4.56) and (ES Volume D - WNDA Development App D9-24 - SSSI Compensation Strategy - Volume II) (Application Reference Number: 6.4.57). |

| Topic: Consultation process | | | | |
|--|------------------|---|--|--|
| Organisation or ID number | Consultee strand | Summary of consultee comment | Does it link to a change to the Proposal? (Yes / No) | Horizon's response (s49) |
| 4043 – North Wales Wildlife Trust (NWWT) | S47 | <p>NWWT assert that it is important to note that up until the point when capital works were started at the ecological mitigation sites in October 2017, NWWT (or other NGO stakeholder) had not had the opportunity to input into their design detail or the nature of the capital works. NWWT has repeatedly indicated that this situation was very unsatisfactory and whilst a site meeting was arranged (13 October 2017), contractors were already on site and implementing a scheme. NWWT consider that this is indicative of the approach that has been adopted by Horizon; presenting a fait-accomplis to an issue, whilst seemingly representing it as an iterative consultative process.</p> <p>NWWT state that whilst Appendix A of the consultation document makes it appear that NWWT has made no comment on the Ecological Mitigation sites, this is untrue and considerable responses had been made in writing (PAC2 and non-public EIA PR confidential consult, via email during late summer 2017) as well as verbally at meetings.</p> | No | <p>The consultation exercise has been undertaken in accordance with statutory requirements and offers an opportunity for the consultee to make detailed representations.</p> <p>With regards to Appendix A of the CoAL Main Consultation Document, it represents a summary of the Stage Three Pre-Application Consultation feedback. It does not report that NWWT has made no comment on the ecological mitigation sites.</p> <p>With regards to contractors already being on site, the Main Consultation Document for the Consultation on Additional Land was clear about this, stating that "enhancement works at both sites have been completed in order to enhance the ecological carrying capacity of the Ecological Mitigation Areas and to ensure that the habitats are suitably established to receive species translocated or displaced from the WNDAs during the SPC works, which are currently scheduled to commence during 2018, subject to the grant of planning permission". The document stated that Horizon were seeking to include the Ecological Mitigation Areas within the DCO to ensure they could manage the sites for as long as is required, including beyond the term of the leases if necessary.</p> |
| 4043 – North Wales Wildlife Trust (NWWT) | S47 | <p>NWWT responded to the EIA scoping report for the A5025 off-line element of the scheme when it was outside the DCO process (October 2015), early meeting on the scheme (16 March 2016) and at PAC 2 (October 2016).</p> <p>NWWT considered that by only reporting the PAC3 consultation results Horizon overlook all previous commentary. NWWT consider that the segmentation of the consultation feedback was typical of the approach that has been adopted and was not representative of the engagement of stakeholders. NWWT also consider that this does not indicate that matters raised earlier in the process have either been considered and/or accurately reflected.</p> <p>NWWT feel that the consultation regarding the off-line A5025 was very difficult to interpret and did not adequately or constructively seek feedback which left extremely limited scope for influence. NWWT consider that this was exemplified by the lack of annotation of the plans, which made it unclear why and for what purposes the Order Limits had been adjusted. For example, large areas may be required for plant compounds or soil and spoil storage areas etc. Therefore, it is difficult for NWWT to make an informed comment on the suitability of the changes.</p> | No | <p>The Stage Two Pre-Application Consultation responses were summarised in the Stage Three Pre-Application Consultation Main Consultation Document, and similarly the responses to that have been summarised in the Consultation on Additional Land. The comprehensive Consultation Report will be submitted with the DCO. Horizon has had regard to NWWT's comments at both stages and responses to these are provided in Appendix B.10 and C.10 of the Consultation Report.</p> <p>The consultation on the Order Limits in respect of the A5025 was directed at the extent of the Order Limits rather than changes to them. This is explained in the Main Consultation Document along with the overall circumstances for the consultation and the extent of the Order Limits.</p> |
| 4040 - SP Manweb | S42(1)(a) | In reviewing the consultation documents, SP Manweb have referred only to the overview document as the USB card did not open the main document past page 14. | No | It is understood that this situation was subsequently rectified. |
| 4040 - SP Manweb | S42(1)(a) | SP Manweb note that they have been approached by a member of the DCO planning team regarding agreeing a Statement of Common Ground. SP Manweb comment that the current draft has been superseded by the additional sites. However, in the event that their response to this consultation could be agreed, SP Manweb would be pleased to review a redrafted SOCG with Horizon. | No | Comment duly noted. Horizon will continue to engage with SP Manweb through the Statement of Common Ground process. |
| 4042 – Network Rail | S42(1)(d) | Network Rail has reviewed the information to date and do not consider it to be sufficiently detailed to fully assess potential impacts of the scheme on the railway. Further information is required to properly respond on the likely impacts of the proposed scheme. | No | Horizon has received other comments from Network Rail detailed in this table (E.9.7: Other) that have highlight potential impacts of the scheme on the railway e.g. at Valley and Network Rail land in general. Responses have been provided against potential impacts raised by Network Rail elsewhere in this table. |
| 4051 | S47 | The consultee alleges that for 5 years Horizon have pretended to consult the people of Anglesey regarding various plans and that people's voices are ignored. They feel that there was little point in suggesting that Horizon and National Grid work together to find a solution to the transmission of power across Anglesey which is acceptable to the people of the Island. The consultee was seeking a solution which didn't include pylons. | No | The consultation exercise has been undertaken in accordance with statutory requirements in respect of the Wylfa Newydd DCO Project. The National Grid DCO is a separate exercise and whilst there has been liaison between the two parties it is not within the power of Horizon to determine the content of the National Grid's submission. |

Table E.9.2: Environment

| Topic: Environment | | | | |
|---------------------------|------------------|--|--|--|
| Organisation or ID number | Consultee strand | Summary of consultee comment | Does it link to a change to the Proposal? (Yes / No) | Horizon's response (s49) |
| 4014 | S47 | As long as every effort is made to minimise any potentially damaging effects to existing sites of conservation interest, the consultee supports the extensions of the order limits to accommodate the new ecological enhancement areas. The consultee comments that the enhancement schemes appear appropriate from a floristic and ornithological point of view and the scrapes at Pen Carreg should be a big bonus. | No | <p>Tre'r Gof SSSI is a hydrologically dependent alkaline basin mire/fen habitat with a wide range of wetland plant species. The landscape mounding has been designed to maintain ground and surface water inflows to Tre'r Gof SSSI and a range of other mitigation measures, including buffer zones around the site, will be implemented to minimise disturbance.</p> <p>The compensation proposal is a precaution in case the mitigation is not effective, which is based on good practice application of the precautionary principle. First and foremost, Horizon will try to mitigate impacts on Tre'r Gof SSSI. However, due to the complexity of the hydrological/hydrogeological regime on which Tre'r Gof SSSI is dependent, there is an inherent degree of uncertainty regarding how effective the proposed mitigation will be.</p> |
| 4014 | S47 | It is the consultee's view that Horizon should consider reseeded any new roadside verges from local sites on Anglesey. The North Wales Wildlife Trust can supply such seed. Subsequent management should be to encourage as wide a variety of herbaceous native species as possible. | No | Horizon is considering the creation of four types of grassland as part of the A5025 Off-line Highway Improvements proposals: amenity grassland, species-rich grassland; open grassland and marshy grassland. Details regarding seed sources and verge management have yet to be specified, but Horizon will discuss the potential supply of seed with NWWT as part of ongoing stakeholder engagement. |
| 4014 | S47 | <p>The consultee fully supports the mitigation plans outlined and notes that Cae Ganol-dydd and Cors Gwawr need active management. The consultee comments that the sites are vulnerable as surrounding land is farmed without any heed to conservation (e.g. recent industrial scale agricultural improvement to the immediate south west of Cors Gwawr producing enriched runoff). Neither site is accessible to the public.</p> <p>Proactive management to safeguard and enhance these sites would be welcome by the consultee. NRW is severely stretched and probably unable to achieve these aims therefore the consultee see Horizons involvement as crucial.</p> | No | Horizon will own these sites and continuously manage them to maintain their ecological value throughout the operational life of the power station. |
| 4016 | S47 | The consultee notes that in addition to the proposed improvements, Cae Canol - Dydd might benefit from a 'bird-hide' and a bespoke footpath through the land. The consultee suggests getting bird watchers on side. | No | There are no plans to increase public access to any of the Ecological Compensation Sites. Cors Gwawr and Cae Canoldydd both have existing public footpaths passing through the site and these will be maintained. |
| 4020 | S47 | The consultee notes that the proposed new or enhanced wetland sites on Anglesey sounds good but questions if there is any information on how long rejuvenation of wetlands will take? If a site is damaged, wildlife sometimes never returns. | No | The establishment of newly created rich-fen habitat of SSSI quality is likely to take many years, but a careful site selection process has been undertaken to ensure that the right template conditions are in place to make the establishment process as effective as possible. The enhancement works at Ty Du are designed to deliver habitat benefits in the short-term, while the fen creation works at the other sites is establishing. |
| 4022 | S47 | The consultee comments that it will be difficult to replicate specific habitats that may be affected by Wylfa Newydd. | No | Tre'r Gof SSSI is a hydrologically dependent alkaline basin mire/fen habitat with a wide range of wetland plant species. The Ecological Compensation Sites have been carefully chosen from a long list of possible sites as the most suitable for fenland creation, restoration, and enhancement. The Ecological Compensation Sites will also strengthen the existing network of fen habitat that form the Corsydd Mon/Anglesey Fens Special Area of Conservation and Cors Bodeilio SSSI by creating connectivity and linking existing areas of fen. |
| 4027 | S47 | The consultee raises concern regarding the noise that will be experienced by residents from the construction and operation of the project. | No | Horizon acknowledge concerns over the potential for increased noise and emissions from construction traffic and these issues are assessed in ES Volume C - Project-wide effects C5 - Noise and vibration effects of traffic (Application Reference Number: 6.3.5). The proposals for the A5025 Off-line Highway Improvements are themselves mitigation for noise and traffic emissions as they result in a diversion of traffic further away from residential properties than the present road alignment. In addition to this a number of further mitigation measures are proposed to reduce noise and air quality effects on residential receptors including noise barriers on the Llanfachraeth bypass, minimisation of traffic through |

| Topic: Environment | | | | |
|---------------------------|------------------|--|--|---|
| Organisation or ID number | Consultee strand | Summary of consultee comment | Does it link to a change to the Proposal? (Yes / No) | Horizon's response (s49) |
| | | | | the use of the Dalar Hir park and ride facility to transport construction workers, and the creation and use of a Marine Off Loading Facility so that the majority of construction material and equipment will be transported to site by boat instead of road. |
| 4015 | S47 | The consultee asserts that the project should not be undertaken on the cheap as drainage and road bases in the local area can sink. | No | Comment duly noted. The Project has considered drainage options in detail and the drainage strategy is provided in the ES Volume D - WNDA Development Appendix D8.08 - Summary of preliminary design for construction surface water drainage (Application Reference Number: 6.4.32). Plans for drainage across the ecological mitigation sites would be carefully taken into account in order to create the required hydrological conditions for optimal fen creation and continued management. |
| 4014 | S47 | The consultee would be very happy to help / advise on any botanical matters as he is a co-recorder for the Botanical Society of the British Isles for Anglesey and involved with updating the islands flora. | No | Comment duly noted. Horizon is able to share its botanical data to assist with the update to the flora. |
| 4035 | S47 | The consultee asks whether Anglesey needs more wetland and why good farmland should be ruined. It is the consultee's view that the proposed wetland is to enable Horizon to win over the green lobby so that they are seen as environmentally responsible. | No | Wetlands are an important habitat and this is recognised in UK law and Government policy. Many of the wetland habitats on Anglesey collectively form part of the Corsydd Mon / Anglesey Special Area of Conservation (SAC) which is the highest level of protection for ecological sites in the UK and denotes their importance internationally. The proposed compensation sites are required because of the potential deterioration of the existing Tre'r Gof Site of Special Scientific Interest (SSSI) as a result of the Wylfa Newydd Project. Most of the farmland that would be converted into wetlands on the Ecological Compensation Sites is classified, using the Agricultural Land Classification (ALC) system, as 3b – moderate quality agricultural land, with the exception of a small part of the Ty Du site which is classified as 5 – very poor quality agricultural land. |
| 4046 | S42(1)(d) | The consultee asks what are Horizon's plans for dealing with noise and light pollution for the Llanfachraeth section of the A5025. | No | The A5025 Off-line Highway Improvements at Llanfachraeth have been proposed to move traffic away from the village which will minimise noise from road traffic at residential receptors. In addition, Low Noise Road Surface (LNRS) and noise barriers are proposed for the Llanfachraeth by-pass. No lighting is proposed for the Llanfachraeth by-pass. The impact of vehicle lights on residential properties has been considered and a small number of residential properties will experience night time views where traffic lights are apparent. However, vehicle lights will be intermittent and will not be permanent features of the views so the effects will not be significant. |
| 4005, 4025 | S47 | The consultees comment that the threat of rising sea levels due to climate change will either cause flooding of coastal nuclear power stations or require massive extra cost building flood defences. | No | The risk of coastal flooding to the nuclear power station has been considered in detail in the Flood Consequences Assessment (FCA) for the WDNA in ES Volume D - WNDA Development App D8-4 - Flood Consequence Assessment (Application Reference Number: 6.4.29). The assessment has been informed by computer modelling of wave heights for a variety of different scenarios including two future scenarios for climate change. The climate change scenarios are the 'reasonably foreseeable scenario' and 'maximum credible scenario'. For both scenarios and assessment years the modelling shows that there will be no reasonably foreseeable flood risk to the Power Station Site from coastal flooding. |
| 4007 | S47 | The consultee states that it is interesting to hear about the wetland sites and the attempt to maintain / support wildlife. | No | Comment duly noted. |
| 4008 | S47 | The consultee questions the future of Cestyll Gardens and expresses concern that the public are no longer able to visit annually. The consultee hopes that the National Trust will take it over. | No | Cestyll Garden is owned by the Nuclear Decommissioning Authority (NDA) and as such public access is not controlled by Horizon. The valley garden is located outside of the Power Station Site and will be retained throughout the construction and operational phases. The separate but linked kitchen garden is located within an area required for construction and will be lost as a result. ES Volume D - WNDA Development D11 - Cultural heritage (Application Reference Number: 6.4.11) provides an assessment of the effects of the power |

| Topic: Environment | | | | |
|--------------------------------------|------------------|--|--|---|
| Organisation or ID number | Consultee strand | Summary of consultee comment | Does it link to a change to the Proposal? (Yes / No) | Horizon's response (s49) |
| | | | | station on Cestyll Garden for both construction and operational phases. It is acknowledged that during construction and operation there would be major adverse effects due to the loss of the kitchen garden and part of the essential setting of the valley garden and the potential for changes in air quality during construction to impact the plants in the garden. |
| 4010 | S47 | The consultee hopes that the SSSI and Cestyll Gardens will not be adversely affected. | No | <p>ES Volume D - WNDA Development D11 - Cultural heritage (Application Reference Number: 6.4.11) provides an assessment of the effects of the power station on Cestyll Garden for both construction and operational phases. It is acknowledged that during construction and operation there would be major adverse effects due to the loss of the kitchen garden and part of the essential setting of the valley garden and the potential for changes in air quality during construction to impact the plants in the garden.</p> <p>ES Volume D - WNDA Development D9 - Terrestrial and freshwater ecology (Application Reference Number: 6.4.9) provides an assessment for all ecologically designated sites including the four SSSIs: Tre'r Gof SSSI, Cae Gwyn SSSI, Cemlyn Bay SSSI, and Llyn Llygeirian SSSI. The assessment concludes that there would be no significant adverse effects to Cae Gwyn SSSI, Cemlyn Bay SSSI, and Llyn Llygeirian SSSI, but there is a risk of long term deterioration to the Tre'r Gof SSSI which would be a significant adverse effect. Horizon will purchase three additional sites to create new fenland and restore existing fenland which will compensate for the potential impact to Tre'r Gof SSSI. These three new ecological sites form part of the CoAL consultation.</p> |
| 4041 – People Against Wylfa B (PAWB) | S47 | PAWB comment that there is a need to ensure that wetlands between Amlwch and Cemaes and to the north of Llangefni will not compensate for the huge environmental destruction Horizon have planned on their 300 hectares of land near Tregele and Cemaes. The consultee notes that this is destruction that can't be undone. | No | <p>The Ecological Compensation Sites are required due to the potential long term deterioration of the Tre'r Gof SSSI. The SSSI will be retained and a buffer zone established around it for the duration of the construction phase. Impacts to the SSSI have been mitigated as far as possible but a precautionary approach to the impact assessment has been undertaken and due to the uncertainty of how Tre'r Gof SSSI will respond to the new land forms on the Wylfa Newydd Development Area, it is assumed that there will be adverse effects.</p> <p>The Landscape and Habitat Management Strategy (Application Reference Number: 8.16) sets out the principals for the landscape design to ensure that there will be a net biodiversity gain once the Wylfa Newydd Project is operational.</p> |
| 4045 – Welsh Government (CADW) | S42(1)(a) | The Welsh Government have no objections to the impact of the proposed development on the historic assets identified. | No | Comment duly noted. |
| 4049 | S47 | The consultee is fully supportive of the proposal to encourage the reversion of Cors Gwawr to fen, linking Cors Bodeilio and the Caeau Talwth SSSI and also supports management of the sites as mitigation for the loss of Tre-Gof SSSI. | No | Comment duly noted. |
| 4001 – IACC | S42(1)(b) | The IACC expects the ES for the DCO to fully assess the potential effects of the proposed works and to identify and confirm appropriate mitigation and compensation where required. The IACC would also expect that any proposal/changes confirm to the Joint Local Development Plan and the Wylfa Newydd Supplementary Planning Guidance. | No | The DCO Environmental Statement (ES Volume D - WNDA Development D1 - Proposed development) (Application Reference Number: 6.4.1) assesses all potential effects that could arise as a result of the proposals for additional land. |
| 4001 – IACC | S42(1)(b) | In relation to the A5025 Off-line Highway Improvements, the IACC notes the confirmation of Order Limits and that these have now been refined to include land required for works such as drainage schemes, landscaping and ecological mitigation. The IACC are satisfied that the PEI provided in previous consultations remains adequate. | No | Comment duly noted. |
| 4001 – IACC | S42(1)(b) | Spoil Management: The IACC states that consideration needs to be given to how best to minimise potential environmental and social effects associated with spoil management. Both temporary and permanent solutions need to be developed and | No | The potential effects of excavated topsoil management have been assessed in the Environmental Statement (ES Volume D - WNDA Development D1 - Proposed development) (Application Reference Number: 6.4.1). The assessment is based on |

| Topic: Environment | | | | |
|---------------------------|------------------|--|--|--|
| Organisation or ID number | Consultee strand | Summary of consultee comment | Does it link to a change to the Proposal? (Yes / No) | Horizon's response (s49) |
| | | <p>agreed that takes into full consideration the settlements of Cemaes, Tregle and other neighbouring properties and communities. The IACC notes that any options selected needs to be assessed and the results of the assessment reported in the Environment Statement accompanying the DCO application.</p> <p>In relation to Option 1 (Topsoil Stockpiled on site for up to three years), the IACC advise that the stockpile should be seeded to prevent the loss of nutrient through leaching.</p> | | <p>the assumption that excavated topsoil would be stored on site for up to three years before being utilised on-site or being transported for use elsewhere.</p> <p>Topsoil storage mounds would be vegetated with a suitable grassland seed mix.</p> |
| 4001 – IACC | S42(1)(b) | <p>Noise, Vibration and Air Quality: The IACC sets out how, with regards to both options for spoil management, the potential effects of transporting spoil off-site need consideration within the ES with respect to noise and air quality emissions.</p> <p>The IACC note that the potential for mud/topsoil, from 'vehicle trackout' onto narrow country roads needs also to be considered and appropriate avoidance mitigation implemented.</p> <p>The PEI confirms that there would be some noise and emissions from scrub clearing works, top soil stripping and any reprofiling of the site as well as from traffic travelling to and from site. Additionally, it is noted that chainsaws and strimmer's shall be used throughout the clearance on all three sites. The IACC recommends that alternative clearance methods are adopted whenever reasonably practicable to minimise the usage of petrol powered hand held tools.</p> | No | <p>The DCO Environmental Statement assesses all potential effects that could arise as a result of the proposals for additional land for the Ecological Compensation Sites (ES Volume D - WNDA Development App D1-2 - Ecological Compensation Sites: Assessment of Environmental Effects) (Application Reference Number: 6.4.18) and the A5025 Off-line Highway Improvements (see ES Volume G, Application Reference Number: 6.7.1 to 6.7.48). Where required, mitigation measures will be secured in the DCO via the Main Power Station Site Sub Code of Construction Practice (Application Reference Number: 8.7).</p> |
| 4001 – IACC | S42(1)(b) | <p>Public Rights of Way: The IACC states that it is expected that the DCO will include the provision of a footpath strategy that explains the approach to public footpaths during the construction phase.</p> | No | <p>The ES sets out the proposals to maintain and manage public rights of way throughout construction and operation of the additional land sites. The over-arching public access and management strategy for the Wylfa Newydd Project is contained within the Wylfa Newydd CoCP (Application Reference Number: 8.6). The Ecological Compensation Sites are addressed within the Main Power Station Site sub-CoCP (Application Reference Number: 8.7) as they comprise compensation for potential effects within the Wylfa Newydd Development Area. The ES Volume D - WNDA Development App D1-2 - Ecological Compensation Sites: Assessment of Environmental Effects (Application Reference Number: 6.4.18) provides specific mitigation measures for each of these sites.</p> |
| 4001 – IACC | S42(1)(b) | <p>Protected and Notable Species: The IACC state that appropriate assessment should be carried out prior to scrub clearance works to ensure that protected and notable species are not adversely affected by the works, that favourable conservation status is maintained and to ensure that long term management is appropriate for such species.</p> <p>The IACC note that the potential adverse effects resulting from the scrub clearance works needs to be appropriately mitigated for, such as timing of work to avoid sensitive periods and potential impacts on reptiles. The IACC note that these would be secured through the Code of Construction Practice.</p> | No | <p>Pre-construction surveys will be undertaken and appropriate measures to avoid/mitigate impacts on protected species will be employed, as recommended. Pre-construction surveys would be completed before works affecting habitats potentially suitable for protected species, and where the results of baseline surveys require updating. This would be in accordance with the Ecology and Landscape Management Strategy in the Main Power Station Site sub-CoCP (Application Reference Number: 8.7). Pre-construction surveys would inform the need for and/or the detail contained within protected species mitigation/conservation licence applications. The provisions of any protected species licence would ensure there was no detriment to the maintenance of the favourable conservation status of the species affected within its natural range. The results would also inform construction decisions e.g. the micro-siting of ditch crossings to avoid water vole burrows.</p> |
| 4001 – IACC | S42(1)(b) | <p>Non-Statutory Wildlife Sites: The IACC note that Ty Du is designated as a local wildlife site. The IACC welcome the long-term sympathetic management of sites such as Ty Du for conservation interest.</p> | No | <p>Comment duly noted.</p> |
| 4001 – IACC | S42(1)(b) | <p>Surface and Ground Water: The IACC state that there is no specific information provided by the applicant whether they have identified or confirmed that the ground water sources are utilised as a source of potable water for any nearby property or for water use required for agricultural purposes.</p> | No | <p>The DCO Environmental Statement (ES Volume D - WNDA Development App D1-2 - Ecological Compensation Sites: Assessment of Environmental Effects) (Application Reference Number: 6.4.18) and Water Framework Directive Information to Support Article 4(7) Derogation (Application Reference Number: 8.27) consider ground water receptors. Mitigation for potential effects associated with these receptors will be secured in the DCO via the Main Power Station Site</p> |

| Topic: Environment | | | | |
|---------------------------|------------------|---|--|--|
| Organisation or ID number | Consultee strand | Summary of consultee comment | Does it link to a change to the Proposal? (Yes / No) | Horizon's response (s49) |
| | | <p>The IACC note that the PEI confirms that for all three of the SSSI Compensation sites there are unlikely to be any significant effect on groundwater, but have proposed the implementation of monitoring regimes if considered necessary to inform any additional mitigation required.</p> <p>The IACC state that Horizon should ensure that they have undertaken an assessment of the potential use of the ground water sources identified at the three sites. Where the ground water supply has been identified for either potable or agricultural use, they state that contingency plans should be drawn up to enable an appropriate response to be made for any unforeseen events of pollution insufficiency or loss of the ground water supplies concerned.</p> | | sub-CoCP (Application Reference Number: 8.7) and via detailed design development (as secured by DCO Requirement) in consultation with the Tre'r Gof SSSI Compensation Technical Advisory Group and in accordance with the design and management principles set out in the Landscape and Habitat Management Strategy (Application Reference Number: 8.16). No significant residual effects on ground water have been identified. |
| 4001 – IACC | S42(1)(b) | Habitats Regulation Assessment: The IACC note the confirmation that the Shadow HRA will be updated accordingly to take into consideration the SSSI compensation sites. | No | The Shadow Habitats Regulations Assessment Report (Application Reference Number: 5.2) has been updated to include assessment of the ecological compensation proposals. |
| 4001 – IACC | S42(1)(b) | Water Framework Directive: The IACC note the confirmation that the project-wide Water Framework Directive Compliance Assessment will be updated accordingly to take into consideration the SSSI compensation sites. | No | The Water Framework Directive Compliance Assessment (Application Reference Number: 8.26) has been updated to include assessment of the ecological compensation proposals. |
| 4001 – IACC | S42(1)(b) | Archaeology: The IACC recommend agreeing the nature, scope and scale of the Archaeological Desk Based Assessment with Gwynedd Archaeological Planning Service. | No | Details of the proposed archaeological assessment and mitigation proposals are provided in The DCO Environmental Statement (ES Volume D - WNDA Development App D1-2 - Ecological Compensation Sites: Assessment of Environmental Effects) (Application Reference Number: 6.4.1). |
| 4001 - IACC | S42(1)(b) | <p>Off-site Power Station Facilities and Logistics Centre: With regard to the amendment to the Order Limits for the Off-Site Power Station Facilities (of an area of approximately 5m x 5m on the northern edge of the site to accommodate the storage of refuse containers) and the amendment to the logistics centre (to accommodate the provision of surface water drainage to existing attenuation pond), the IACC are satisfied that there are no new or different material environment effects as a result of these variations to the Order Limits.</p> <p>The IACC recommend that consultation takes place with Dwr Cymru with regard to the surface water drainage proposal associated with the Logistics Centre.</p> | No | <p>Comments duly noted.</p> <p>Horizon engages regularly with Dwr Cymru Welsh Water (DCWW) in connection with the development of the emerging Statement of Common Ground for the elements of the Wylfa Newydd Project relevant to DCWW. This includes the development of the Associated Development proposals and Horizon met with DCWW on 20 December 2018 to discuss the surface water drainage proposals at the proposed Logistics Centre and no objections were received.</p> |
| 4053 | S47 | The consultee notes that in section 8 of the Public Notice, Horizon continue to prevaricate on disclosure of final environmental impact assessment reports. The consultee comments that this state of affairs cannot be reasonable as it flouts the fairness principle for Horizon to continue to withhold disclosure of final environmental reports until the last minute (under the cover of a formal DCO Application). These assessments ought to be fully available in advance of a DCO Application. Failure to notify timeous availability of all requisite final environmental statements may be said capable of tainting the Notice as potentially flawed. | No | Preliminary environmental information is included in the Main Consultation Document which reflects the status of the environmental assessments at the point of consultation. The full and final Environmental Statement (Application Reference Number: 6) will be available for examination with the other DCO application documents once the DCO application has been accepted by PINS. |
| 4053 | S47 | The consultee notes that Horizon failed expressly in section 11 of the Public Notice to identify explicitly the primary and secondary reasons for need for additional land. In particular, the principal primary reason which is namely, a need to offset risk of long term deterioration, and even complete loss, of the Tre'r Gof SSSI as a result of residual impact of the proposed DCO application. It is the consultee's view that such explicit failure to flag up primary need to offset potentially severe direct risk to the integrity and sustainability of a protected site may be capable of rendering the Public Notice materially flawed. | No | The Infrastructure Planning: Prescribed Forms and Procedures Regulations 2009, Regulation 4, prescribes what the s48 publicity notice must contain. This includes a summary of the main proposals, specifying the location (or route) of the proposed development. In addition, Regulation 4 requires the applicant to state whether or not the application constitutes EIA development. The publicity notice published by Horizon met the requirements of Regulation 4 and directed the reader to where to find out more information about the Consultation on Additional Land. There is no requirement to set out why different elements of the project are needed in the notice however this information was provided in the consultation documents the reader was directed to. |
| 4053 | S47 | <p>The consultee states that the off-site offset proposal for potential adverse impacts on Tre'r Gof SSI raises confounding issues:</p> <ul style="list-style-type: none"> Tŷ Du is located approximately 760 meters inland from the coast, at its northern boundary and, approximately 500 meters at its north eastern edge. | No | The justification and objectives of the Ecological Compensation Site selection are provided in the Tre'r Gof SSSI Compensation Proposal which is appended to the DCO Environmental Statement (ES Volume D - WNDA Development App D9-23 - SSSI Compensation Strategy - Volume I) (Application Reference Number: 6.4.56) |

| Topic: Environment | | | | |
|---------------------------|------------------|--|--|---|
| Organisation or ID number | Consultee strand | Summary of consultee comment | Does it link to a change to the Proposal? (Yes / No) | Horizon's response (s49) |
| | | <p>This contrasts with Tre'r Gof, located approximately 160 meters from the coast. It is the consultee's view that this leaves aside complex interactions between dynamic and variable ecosystem factors and biodiversity, Tre'r Gof is patently exposed to direct maritime influence all year round. Whereas Tŷ Du is unlikely to be influenced likewise to similar degree and extent.</p> <ul style="list-style-type: none"> The proposed off-site compensation at Tŷ Du is clearly not like for like offset: <ul style="list-style-type: none"> The ecology of Tre'r Gof has been mediated by site specific complex physio-chemical and biological factors in dynamic interaction and evolution. What realistic prospect is there of the proposed enhancements at Tŷ Du yielding an identical state? It is difficult to see how the proposed enhancements at Tŷ Du could properly be said to attenuate net loss or even result in no net loss, in the event of damage to Tre'r Gof. In essence, the proposal appears to turn on reconfiguring Tŷ Du as a renewable asset (under restoration management). As such, that bears scant relationship to the characteristics and designation criteria for Tre'r Gof SSSI. The offset proposal could not be said to be capable of contributing or facilitating meaningful additionality to the resilience of Tre'r Gof SSSI. Tŷ Du is evidently not of equal or greater value. | | <p>(ES Volume D - WNDA Development App D9-24 - SSSI Compensation Strategy - Volume II) (Application Reference Number: 6.4.57).</p> <p>The Tre'r Gof SSSI Compensation Proposal comprises three sites (Tŷ du, Cae Canol-dydd and Cors Gwawr). It is acknowledged that it is not possible to create an exact replica of Tre'r Gof SSSI, so Horizon is aiming to do the next best thing by creating new areas of rich-fen habitat similar to those for which Tre'r Gof SSSI was designated and enhancing existing mire habitats. In addition, the Tre'r Gof SSSI Compensation Proposal would result in improving connectivity between areas of the Anglesey Fens SAC.</p> |
| 4053 | S47 | <p>The consultee questions why Natural Resources Wales (NRW) should countenance the Tre'r Gof SSSI as a suitable candidate for offset. The basis of NRW assessment remains unknown. The consultees asks if Tŷ Du is not capable of replicating Tre'r Gof ecosystem conditions, on what sound basis is Tŷ Du being promoted as effective offset?</p> | No | <p>The Tre'r Gof SSSI Compensation Proposal comprises three sites (Tŷ Du, Cae Canol-dydd and Cors Gwawr). It is acknowledged that it is not possible to create an exact replica of Tre'r Gof SSSI, so Horizon is aiming to do the next best thing by creating new areas of rich-fen habitat similar to those for which Tre'r Gof SSSI was designated and enhancing existing mire habitats. In addition, the Tre'r Gof SSSI Compensation Proposal would result in improving connectivity between areas of the Anglesey Fens SAC.</p> <p>The justification and objectives of the Ecological Compensation Site selection are provided in the Tre'r Gof SSSI Compensation Proposal which is appended to the DCO Environmental Statement (ES Volume D - WNDA Development App D9-23 - SSSI Compensation Strategy - Volume I) (Application Reference Number: 6.4.56) (ES Volume D - WNDA Development App D9-24 - SSSI Compensation Strategy – Volume II) (Application Reference Number: 6.4.57).</p> |
| 4053 | S47 | <p>The consultee is concerned that there exists a real prospect that knowledge of development of off-site mitigation could result, inadvertently or otherwise, in lax vigilance and elevated risk of damage to Tre'r Gof during construction activity in the Wylfa Newydd Development Area. Risk of such counterproductive outcome is unknowable and essentially unpredictable. The consultee states that enhancements at Tŷ Du which could perversely legitimise degradation of Tre'r Gof should not be overlooked or taken lightly. The consultee comments that a guarantee on off-site offset compensation could be interpreted by the applicants or their agents as permission or licence for activity capable of seriously compromising the integrity of the SSSI site at Tre'r Gof.</p> | No | <p>The compensation proposal is not an alternative to appropriate mitigation, but rather a precaution in case the mitigation is not effective, which is based on good practice application of the precautionary principle. First and foremost, Horizon will try to mitigate impacts on Tre'r Gof SSSI. However, due to the complexity of the hydrological/hydrogeological regime on which Tre'r Gof SSSI is dependent, there is an inherent degree of uncertainty regarding how effective the proposed mitigation will be.</p> |
| 4053 | S47 | <p>The consultee feels that the Tŷ Du compensation proposal is not of equally high distinctiveness: if Tre'r Gof SSSI is considered unique and irreplaceable, no compensation proposal could be meaningfully acceptable. They state that a logical solution would be for Horizon to desist altogether from undertaking any activity anywhere near the site capable of disturbing site ecology or hydrology.</p> <p>The consultee asks that Horizon give consideration to an alternative option to contract suitably large commercial cruise liners to provide accommodation for the entire construction workforce for the proposed Wylfa Newydd Project. The consultee</p> | No | <p>The compensation proposal is not an alternative to appropriate mitigation, but rather a precaution in case the mitigation is not effective, which is based on good practice application of the precautionary principle. First and foremost, Horizon will try to mitigate impacts on Tre'r Gof SSSI. However, due to the complexity of the hydrological/hydrogeological regime on which Tre'r Gof SSSI is dependent, there is an inherent degree of uncertainty regarding how effective the proposed mitigation will be.</p> <p>The Tre'r Gof SSSI Compensation Proposal comprises three sites (Tŷ Du, Cae Canol-dydd and Cors Gwawr). It is acknowledged that it is not possible to create</p> |

| Topic: Environment | | | | |
|--|------------------|--|--|---|
| Organisation or ID number | Consultee strand | Summary of consultee comment | Does it link to a change to the Proposal? (Yes / No) | Horizon's response (s49) |
| | | suggests that the vessels could be moored in near shore waters, with transfer access to/from the existing MOLF on the Magnox site, via shuttle ferry boats. The workers could be provided with accommodation meeting the desired standards of comfort and luxury, with suitable provision as well of all-inclusive on-board services (such as, entertainment, leisure, health and welfare, training and education, etc.). | | <p>an exact replica of Tre'r Gof SSSI, so Horizon is aiming to do the next best thing by creating new areas of rich-fen habitat similar to those for which Tre'r Gof SSSI was designated and enhancing existing mire habitats. In addition, the Tre'r Gof SSSI Compensation Proposal would result in improving connectivity between areas of the Anglesey Fens SAC.</p> <p>The justification and objectives of the Ecological Compensation Site selection are provided in the Tre'r Gof SSSI Compensation Proposal which is appended to the DCO Environmental Statement (ES Volume D - WNDA Development App D9-23 - SSSI Compensation Strategy - Volume I) (Application Reference Number: 6.4.56) (ES Volume D - WNDA Development App D9-24 - SSSI Compensation Strategy – Volume II) (Application Reference Number: 6.4.57).</p> <p>While it does not form part of the current consultation, justification for Horizon's temporary worker accommodation proposals are provided in Volume 4 of the Site Selection Report (Application Reference Number: 8.24.4). The temporary Site Campus occupies a small proportion of the Tre'r Gof catchment, in comparison to the permanent mounding, which occupies a significant proportion of the catchment. The presence of mounds A and B are therefore considered to drive the impact on the SSSI, which would occur with or without the Site Campus. The drainage design for the Site Campus has been designed to reduce potential hydrological effects on the SSSI arising from changes to land use within the Tre'r Gof Catchment.</p> |
| 4053 | S47 | The consultee comments that post-construction retention of an extensively large area of hardstanding on the coast, adjacent to the proposed new MOLF, and bordering the neighbouring Magnox site, seems unnecessary and unacceptable. It constitutes significant visual intrusion, as well as permanent destruction of the lie of natural coastal features. It is the consultee's view that all concrete and other hardstanding emplacement and overburden ought to be removed altogether, right up to the edge of the proposed MOLF itself. | No | <p>An area of new hardstanding, adjacent to the proposed new MOLF, and bordering the neighbouring Magnox site is an important part of delivery of construction materials by sea and enabling concrete batching on-site, both of which play an important role in reducing number of traffic movements on Anglesey and associated adverse impacts on the environment and local community. In addition, the two breakwater structures are required to reduce wave impact on the Cooling Water intake structure and facilitate continuing safe operations of Wylfa Newydd. Following the end of construction, batching plant equipment will be removed, thus reducing visual impact during operations. However, the area of hardstanding forming both the MOLF and batching plant will remain post construction, as the retention of the hardstanding will have the benefit of potential long-term marine transport access during operation and decommissioning.</p> |
| 4043 – North Wales Wildlife Trust (NWWT) | S47 | <p>The NWWT notes that the PEI information is very high level particularly for the SSSI compensation sites. However, these factors make it difficult to assess the proposals:</p> <ul style="list-style-type: none"> Whether the sites presented are the most suitable option available to meet criteria. It is noted that the documents do not detail either the long list of options or the selection criteria except in the most strategic sense (SSSI compensation). That reasonable alternatives to avoid impacts have been demonstrably exhausted (the Site Campus location and additional adverse impacts on Tre'r Gof SSSI). Whether the proposed design is appropriate to meet the stated long-term outcome (SSSI compensation). That the stated objectives are demonstrably achievable and in themselves will not have an adverse effect on European designated sites (SSSI compensation and Ecological Mitigation Areas). This is relevant and necessary for the Habitats Regulations Assessment. That there is sufficient land to provide the proposed compensation, mitigation and/or enhancement (SSSI compensation, Ecological Mitigation Areas & A5025 off-line). | No | <p>Justification for Ecological Compensation Site selection is provided in the Tre'r Gof SSSI Compensation Proposal which is appended to the DCO Environmental Statement (ES Volume D - WNDA Development App D9-23 - SSSI Compensation Strategy - Volume I) (Application Reference Number: 6.4.56) (ES Volume D - WNDA Development App D9-24 - SSSI Compensation Strategy – Volume II) (Application Reference Number: 6.4.57).</p> <p>While it does not form part of the current consultation, justification for Horizon's temporary worker accommodation proposals are provided in Volume 4 of the Site Selection Report (Application Reference Number: 8.24.4). The temporary Site Campus occupies a small proportion of the Tre'r Gof catchment, in comparison to the permanent mounding, which occupies a significant proportion of the catchment. The presence of mounds A and B are therefore considered to drive the impact on the SSSI, which would occur with or without the Site Campus. The drainage design for the Site Campus has been designed to reduce potential hydrological effects on the SSSI arising from changes to land use within the Tre'r Gof catchment.</p> |

| Topic: Environment | | | | |
|--|------------------|--|--|--|
| Organisation or ID number | Consultee strand | Summary of consultee comment | Does it link to a change to the Proposal? (Yes / No) | Horizon's response (s49) |
| | | | | <p>Further information use of all reasonably practicable mitigation measures and consideration of alternative layouts is provided in the Water Framework Directive Compliance Assessment (Application Reference Number: 8.26).</p> <p>It considered that the 13.8ha of proposed rich-fen creation and further 20ha of proposed mire enhancement, with associated improvements in habitat connectivity between sites forming part of the Anglesey Fens SAC, is proportionate compensation for the potential loss of Tre'r Gof SSSI, which occupies an area of 10ha, only part of which comprises rich-fen.</p> <p>Volume II of the Tre'r Gof SSSI Compensation Proposal comprises outline habitat creation, enhancement and management proposals for the three proposed compensation sites, including supporting baseline environmental information.</p> <p>The potential effects of the proposals on European Designated Sites are assessed in the Shadow Habitats Regulations Assessment Report (Application Reference Number: 5.2). This assessment was able to conclude that the proposed Ecological Compensation Sites and ecological mitigation sites would not have any adverse effects on integrity for any European Designated Sites.</p> <p>The land required for the ecological mitigation sites has already been leased by Horizon for a period of 15 years and the capital enhancement works have been undertaken. Horizon is currently in the process of securing options on the land required for the Tre'r Gof SSSI compensation proposals. The land on which options are being secured is considered sufficient for delivery of the proposed habitat creation and enhancement works, including areas required for construction, laydown and topsoil storage.</p> |
| 4043 – North Wales Wildlife Trust (NWWT) | S47 | <p>In NWWT's opinion the current consultation conflates the reasons for the precautionary compensation for the SSSI and actually obfuscates the principals of the EIA process by seeking to misrepresent the consultation process responses (Appendix A) by only presenting it in light of the PAC3 consultation.</p> <p>NWWT assert that it is essential that it is recognised that the agreement that compensation would be necessary was founded early in Wylfa Newydd's development and prior to PAC2. This was as a result of early scheme iterations for the disposal of the large volumes of material which were to be removed to create the Power Station voids.</p> <p>At PAC2 NWWT and others made comments that the associated developments of the temporary accommodation unit for 500 essential staff and the rock winning would cause additional and unnecessary impacts to the Tre'r Gof SSSI catchment and further jeopardise its integral and necessary hydrological regime with disturbances to a wider area of the SSSI's catchment. It was recommended that alternatives were found for these associated developments.</p> <p>Most recently, NWWT note that at PAC3 the impacts had not been avoided and have in fact been compounded by the introduction of the 4,000-unit Site Campus. As required by the EIA process, their view is that it has not been reasonably demonstrated that alternatives to this location are not possible and the over-arching site selection process is flawed in its assessment.</p> | No | <p>The Stage Two Pre-Application Consultation responses were summarised in the Stage Three Pre-Application Consultation Main Consultation Document, and similarly the responses to that have been summarised in the Consultation on Additional Land. The comprehensive Consultation Report (Application Reference Number: 5.1) will be submitted with the DCO and will draw together the process and address where and how comments have been considered in the design process.</p> <p>The iterative nature of the consultation exercise and the preparation of the DCO submission is such that revisions to the scheme are to be expected, and Horizon is satisfied that it has consulted on these appropriately.</p> |
| 4043 – North Wales Wildlife Trust (NWWT) | S47 | NWWT's view is that the avoidable and very late changes to the design of the proposal's accommodation strategy make the likelihood of adverse impacts on the SSSI even more certain. Whilst NWWT acknowledge and welcome the agreement for SSSI compensation, avoidable impacts (Site Campus) should first be removed. They comment that the identification of the relatively small compensation areas with | No | The compensation proposal is not an alternative to appropriate mitigation, but rather a precaution in case the mitigation is not effective, which is based on good practice application of the precautionary principle. First and foremost, Horizon will try to mitigate impacts on Tre'r Gof SSSI. However, due to the complexity of the hydrological/hydrogeological regime on which Tre'r Gof SSSI is dependent, there is |

| Topic: Environment | | | | |
|--|------------------|---|--|--|
| Organisation or ID number | Consultee strand | Summary of consultee comment | Does it link to a change to the Proposal? (Yes / No) | Horizon's response (s49) |
| | | exceptionally long outcome periods should not be seen to justify all the SSSI impacts associated with Wylfa Newydd, when in all other circumstances the Site Campus would be considered an unacceptable development in its own right. | | <p>an inherent degree of uncertainty regarding how effective the proposed mitigation will be.</p> <p>While it does not form part of the current consultation, justification for Horizon's temporary worker accommodation proposals are provided in Volume 4 of the Site Selection Report (Application Reference Number: 8.24.4). The temporary Site Campus occupies a small proportion of the Tre'r Gof catchment, in comparison to the permanent mounding, which occupies a significant proportion of the catchment. The presence of mounds A and B are therefore considered to drive the impact on the SSSI, which would occur with or without the Site Campus. The drainage design for the Site Campus has been designed to reduce potential hydrological effects on the SSSI arising from changes to land use within the Tre'r Gof catchment.</p> <p>Further information use of all reasonably practicable mitigation measures and consideration of alternative layouts is provided in the Water Framework Directive Compliance Assessment (Application Reference Number: 8.26).</p> |
| 4043 – North Wales Wildlife Trust (NWWT) | S47 | <p>NWWT's view is that the current compensation is less than should be considered acceptable. The circumstances at Wylfa Newydd are considered novel and to consider this within the context of off-setting in other developments may provide a good comparator. The Parliamentary Office considered compensation in relation to off-setting of Ancient Woodland damaged or lost to transportation schemes. In their examples two times the area of habitat was created (by translocation of habitats) and an additional three times the area of damaged/lost woodland was bought into more beneficial management. At Wylfa Newydd a far lower off-set is being tabled:</p> <p>Tre'r Goff SSSI area 10.1ha Creation 14ha (<1.5 times the area lost and damaged) Habitat management to enhance fen 20ha (double the area lost and damaged)</p> <p>The area proposed is generally less than what would be anticipated for tree or pond loss i.e. two or three to one replacement. NWWT recommend that additional sites/areas are sought to provide a more realistic quantum for the compensation area.</p> | Yes | <p>In accordance with advice received from NRW through the Tre'r Gof SSSI Compensation Technical Advisory Group, Horizon has focussed on the following factors in the development of the compensation proposal: the quantity of proposed compensation (extent), the quality of proposed compensation (wetland type), distance from the affected SSSI, the potential connectivity with existing wetland areas, and the likelihood/feasibility of successful habitat creation.</p> <p>Justification for Ecological Compensation Site selection is provided in the Tre'r Gof SSSI Compensation Proposal which is appended to the DCO Environmental Statement (ES Volume D - WNDA Development App D9-23 - SSSI Compensation Strategy - Volume I) (Application Reference Number: 6.4.56) (ES Volume D - WNDA Development App D9-24 - SSSI Compensation Strategy – Volume II) (Application Reference Number: 6.4.57).</p> <p>It considered that the 13.8ha of proposed rich-fen creation and further 20ha of proposed mire enhancement, with associated improvements in habitat connectivity between sites forming part of the Anglesey Fens SAC, is proportionate compensation for the potential loss of Tre'r Gof SSSI, which occupies an area of 10ha, only part of which comprises rich-fen.</p> |
| 4043 – North Wales Wildlife Trust (NWWT) | S47 | NWWT acknowledge that the proposed sites have good connectivity with high value designated habitats. It is their view however, and more importantly, that it is not possible from the information presented to understand if the local hydrology has the potential to establish the necessary high water table and regime, or if the underlying substrate is suitably intact to provide the necessary degree of both impermeability and sub-soil chemistry to accommodate the habitat recreation. | No | Justification for Ecological Compensation Site selection, including suitability of site conditions, is provided in the Tre'r Gof SSSI Compensation Proposal which is appended to the DCO Environmental Statement (ES Volume D - WNDA Development App D9-23 - SSSI Compensation Strategy - Volume I) (Application Reference Number: 6.4.56) (ES Volume D - WNDA Development App D9-24 - SSSI Compensation Strategy – Volume II) (Application Reference Number: 6.4.57). |
| 4043 – North Wales Wildlife Trust (NWWT) | S47 | NWWT note that drainage is to be altered but it is not considered how. They comment that the use of built development phraseology such as swales, silt fencing and ponds to be created to attenuate surface water drainage does not inspire confidence, without any illustrations to consider where this might be installed and how. They state that there is no indication of what drainage may be stopped or altered and how mechanisms will be introduced to allow for the adaptive management to be implemented (e.g. notch weirs, stop logs, automatic control mechanisms). | No | The Tre'r Gof SSSI compensation proposals are appended to the DCO Environmental Statement (ES Volume D - WNDA Development App D9-23 - SSSI Compensation Strategy - Volume I) (Application Reference Number: 6.4.56) (ES Volume D - WNDA Development App D9-24 - SSSI Compensation Strategy – Volume II) (Application Reference Number: 6.4.57). Volume II of the compensation proposals comprises outline habitat creation, enhancement and management proposals for the three proposed compensation sites. This includes information on proposed drainage works. Further detailed design of the scheme, including drainage alteration proposals will be secured by DCO Requirement and comply with principles set out in the Landscape and Habitat Management Strategy (Application Reference Number: 8.16). |

| Topic: Environment | | | | |
|--|------------------|---|--|--|
| Organisation or ID number | Consultee strand | Summary of consultee comment | Does it link to a change to the Proposal? (Yes / No) | Horizon's response (s49) |
| 4043 – North Wales Wildlife Trust (NWWT) | S47 | NWWT comment that there appears to be no consideration of any hydrological buffer zones to the newly created habitats and no negotiations with adjacent landowners (particularly on high input areas such as dairy grazing) to ameliorate nutrient inputs through management and/or incentives. | No | The Tre'r Gof SSSI compensation proposals are appended to the DCO Environmental Statement (ES Volume D - WNDA Development App D9-23 - SSSI Compensation Strategy - Volume I) (Application Reference Number: 6.4.56) (ES Volume D - WNDA Development App D9-24 - SSSI Compensation Strategy – Volume II) (Application Reference Number: 6.4.57). Volume II of the compensation proposals comprises outline habitat creation, enhancement and management proposals for the three proposed compensation sites. This includes hydrological mitigation measures, including hydrological buffer zones where necessary. Further detailed design of the scheme will be secured by DCO Requirement in compliance with principles set out in the Landscape and Habitat Management Strategy (Application Reference Number: 8.16). |
| 4043 – North Wales Wildlife Trust (NWWT) | S47 | NWWT comment that statements such as no operational impacts on surface water drainage (Tables 2-5 and 2-7) make no allowances for change as a result of adaptive management or in the underlying hydrology. | No | The DCO Environmental Statement (ES Volume D - WNDA Development App D1-2 - Ecological Compensation Sites: Assessment of Environmental Effects; Application Reference Number: 6.4.18) and Water Framework Directive Information to Support Article 4(7) Derogation (Application Reference Number: 8.27) consider surface water receptors. Mitigation for potential effects associated with these receptors will be secured in the DCO via the Main Power Station Site sub-CoCP (Application Reference Number: 8.7) and via detailed design development (as secured by DCO Requirement) in consultation with the Tre'r Gof SSSI Compensation Technical Advisory Group and in accordance with the design and management principles set out in the Landscape and Habitat Management Strategy (Application Reference Number: 8.16). This will include an 'adaptive management' approach which will allow for alterations to the scheme where monitoring determines that the works are not meeting their objectives or identifies potential adverse effects on sensitive receptors. The assessment that significant effects on surface water receptors can be avoided is therefore considered to be sound. |
| 4043 – North Wales Wildlife Trust (NWWT) | S47 | NWWT state that peat restoration (Ty Du figure 2-5) is not a simple or straight forward conservation measures and no information is provided as to how this might be implemented. Scrub is to be removed but the quantum is not discussed | No | It is acknowledged that the creation of quality rich-fen habitat is not a simple process and one that can only be achieved where the hydrological/hydrogeological regime, substrate and management are appropriate. This is why Horizon has undertaken a thorough site selection process, which benefited from the advice of NRW and IACC provided through the Tre'r Gof SSSI Compensation Technical Advisory Group, as described in Volume I of the Tre'r Gof SSSI Compensation Proposal – appended to the DCO Environmental Statement (ES Volume D - WNDA Development App D9-23 - SSSI Compensation Strategy - Volume I) (Application Reference Number: 6.4.56) (ES Volume D - WNDA Development App D9-24 - SSSI Compensation Strategy – Volume II) (Application Reference Number: 6.4.57). It is also part of the reason why Horizon has included a substantial amount of enhancement of existing mire habitats in the compensation proposal. Volume II of the Tre'r Gof SSSI Compensation Proposal (ES Volume D - WNDA Development App D9-24 - SSSI Compensation Strategy - Volume II; Application Reference Number: 6.4.57) comprises outline habitat creation, enhancement and management proposals for the three proposed compensation sites. This includes outline proposals for scrub removal. Further detailed design of the scheme, including management and monitoring proposals will be secured by DCO Requirement and comply with principles set out in the Landscape and Habitat Management Strategy (Application Reference Number: 8.16). |
| 4043 – North Wales Wildlife Trust (NWWT) | S47 | NWWT comment that enhancement and/or management principals are silent for Cors Gwawr and Cae Canol-dydd as there is no annotation on the figures or broad descriptions of what is proposed (figures fig 2-6 and 2-7 respectively). | No | Volume II of the Tre'r Gof SSSI Compensation Proposal (ES Volume D - WNDA Development App D9-24 - SSSI Compensation Strategy - Volume II; Application Reference Number: 6.4.57) comprises outline habitat creation, enhancement and management proposals for the three proposed compensation sites. This includes outline proposals for scrub removal. Further detailed design of the scheme, including management and monitoring proposals will be secured by DCO |

| Topic: Environment | | | | |
|--|------------------|---|--|---|
| Organisation or ID number | Consultee strand | Summary of consultee comment | Does it link to a change to the Proposal? (Yes / No) | Horizon's response (s49) |
| | | | | Requirement and comply with principles set out in the Landscape and Habitat Management Strategy (Application Reference Number: 8.16). |
| 4043 – North Wales Wildlife Trust (NWWT) | S47 | <p>In relation to the compensation scheme design, NWWT note that the only design feature which has been presented is the location and options for the topsoil strip. NWWT have a considerable number of concerns relating to this, including:</p> <ul style="list-style-type: none"> Retention of such big volumes of topsoil on site is a waste of a valuable resource, which could be very effectively reused elsewhere as would be indicated by a CL:AIRE approach to materials management. Retention of topsoil's even in the short term (Option 1 – 3 years) will create management issues not only of sediments but of nutrient flushing and management of invasive/undesirable species. Storage on elevated ground (2.6.15) is not a good option because of run-off and erosion issues. Elevated ground which cannot be hydrologically managed to try to create fen could be used to create species rich grassland and/or dry heath habitats. | No | <p>Topsoil stripping is a major component of the rich-fen creation proposals. Other components of the compensation proposal described in the Main Consultation Document included scrub clearance, drainage modification and implementation of appropriate grazing regimes.</p> <p>The Tre'r Gof SSSI compensation proposals are appended to the DCO Environmental (ES Volume D - WNDA Development App D9-23 - SSSI Compensation Strategy - Volume I) (Application Reference Number: 6.4.56) (ES Volume D - WNDA Development App D9-24 - SSSI Compensation Strategy – Volume II) (Application Reference Number: 6.4.57). Volume II of the compensation proposals comprises outline habitat creation, enhancement and management proposals for the three proposed compensation sites. This includes an 'adaptive management' approach which will allow for alterations to the scheme where monitoring determines that the works are not meeting their objectives or identifies potential adverse effects on sensitive receptors. Further detailed design of the scheme, including management and monitoring proposals will be secured by DCO Requirement and comply with principles set out in the Landscape and Habitat Management Strategy (Application Reference Number: 8.16).</p> <p>Topsoil storage will be located and managed so as to avoid adverse impacts on sensitive receptors. Environmental Impact Assessment of the proposed compensation scheme is appended to the DCO Environmental Statement (ES Volume D - WNDA Development App D1-2 - Ecological Compensation Sites: Assessment of Environmental Effects; Application Reference Number: 6.4.18).</p> |
| 4043 – North Wales Wildlife Trust (NWWT) | S47 | NWWT's view is that option 2 the removal of topsoil for resale and reuse is the most ecologically beneficial approach. However, the PEI states that there will be an increase in vehicle movements with removal off-site (after 3 years in Option 1), but that it would not be adverse. NWWT state that it should be noted that a 14ha topsoil strip is the equivalent of the groundworks necessary for a 400 house average density built development (Planning Portal 7 April 2016), which is not insignificant when considering the small local road network and the need for wheel-washing, dust and sediment management of the roads etc. | No | <p>The potential effects of excavated topsoil management have been assessed in the Environmental Statement (ES Volume D - WNDA Development App D1-2 - Ecological Compensation Sites: Assessment of Environmental Effects; Application Reference Number: 6.4.18). The assessment is based on the assumption that excavated topsoil would be stored on site for up to three years before being utilised on-site or being transported for use elsewhere.</p> <p>The transport effects, including air quality and noise effects, of transporting material off-site have been assessed in the ES.</p> |
| 4043 – North Wales Wildlife Trust (NWWT) | S47 | <p>NWWT comment that the consultation is silent on when the scheme is to be commenced and whilst phasing is alluded to, there is no specified timescale or over what period either the topsoil strip or alterations to drainage are to occur.</p> <p>NWWT comment that there is no indication of when the capital works will be deemed to be finished and the sites handed over for longer term adaptive management in perpetuity. They also note that there is no consideration of who will maintain management responsibility of the sites, as long term adaptive management will require a nature conservation skill set, so on-going land use should not be just returned adhoc to a tenant.</p> | No | <p>The Tre'r Gof SSSI compensation proposals are appended to the DCO Environmental Statement (ES Volume D - WNDA Development App D9-23 - SSSI Compensation Strategy - Volume I) (Application Reference Number: 6.4.56) (ES Volume D - WNDA Development App D9-24 - SSSI Compensation Strategy – Volume II) (Application Reference Number: 6.4.57). Volume II of the compensation proposals comprises outline habitat creation, enhancement and management proposals for the three proposed compensation sites, including information on long-term management.</p> <p>Detailed design information, including a detailed delivery programme and management proposals, will be prepared in accordance with the habitat and landscape principles relating to Ecological Compensation Sites in the Landscape and Habitat Management Strategy (Application Reference Number: 8.16) and submitted to NRW for approval. This will be secured through a DCO Requirement.</p> <p>Horizon intends to engage with NWWT to explore opportunities for forming a partnership with the organisation for development and implementation of the compensation proposals.</p> |

| Topic: Environment | | | | |
|--|------------------|---|--|---|
| Organisation or ID number | Consultee strand | Summary of consultee comment | Does it link to a change to the Proposal? (Yes / No) | Horizon's response (s49) |
| 4043 – North Wales Wildlife Trust (NWWT) | S47 | <p>Whilst NWWT recognise that the site locations of Cors Gwawr and Cae Canol-dydd provide connectivity to European designated sites, they state that insufficient information and detail has been provided to demonstrate that the alteration to site drainage on the compensation sites and on-going adaptive management will not adversely impact on the Natura 2000 network. NWWT assert that this is a very serious matter and the DCO's shadow HRA should provide sufficient information about the current and proposed situation and clear outlines of the capital works in order to be able to satisfy the competent authority and their advisors.</p> <p>NWWT state that the shadow HRA needs to demonstrate beyond reasonable doubt with sufficient information and detail that the proposals will not adversely impact the designated features of the Natura 2000 network and the ES should demonstrate the same for Caeau Talwrn SSSI.</p> | No | <p>The Shadow Habitats Regulations Assessment Report (Application Reference Number: 5.2) has been updated to include assessment of the ecological compensation proposals and concludes that they would not result in adverse effects on integrity for any European Designated Sites.</p> <p>The DCO Environmental Statement (ES Volume D - WNDA Development App D1-2 - Ecological Compensation Sites: Assessment of Environmental Effects; Application Reference Number: 6.4.18) includes assessment of potential effects on Caeau Talwrn SSSI and concludes that it will not be significantly affected by the ecological compensation proposals.</p> |
| 4043 – North Wales Wildlife Trust (NWWT) | S47 | <p>NWWT comment that details are necessary on the timing of the initiation of works, phasing of works including topsoil strip, quantum of capital works and their implementation timescales.</p> <p>They also comment that detail is required as to when responsibility will be moved from Horizon to the long term adaptive managers and what type of organisation/skill set is necessary in that manager. In addition, NWWT ask how management will be funded and achieved in perpetuity, even if Horizon is to retain sole management control.</p> <p>NWWT state that it is unclear from the information what arrangements for on-going management are present and whose responsibility this will be either in the short or long term. They note that this is a matter that has been raised by NWWT much earlier in the development process.</p> | No | <p>The Tre'r Gof SSSI compensation proposals are appended to the DCO Environmental Statement (ES Volume D - WNDA Development App D9-23 - SSSI Compensation Strategy - Volume I) (Application Reference Number: 6.4.56) (ES Volume D - WNDA Development App D9-24 - SSSI Compensation Strategy – Volume II) (Application Reference Number: 6.4.57). Volume II of the compensation proposals comprises outline habitat creation, enhancement and management proposals for the three proposed compensation sites, including information on long-term management.</p> <p>Detailed design information, including a detailed delivery programme and management proposals, will be prepared in accordance with the habitat and landscape principles relating to Ecological Compensation Sites in the Landscape and Habitat Management Strategy (Application Reference Number: 8.16) and submitted to NRW for approval. This will be secured through a DCO Requirement.</p> <p>Horizon intends to engage with NWWT to explore opportunities for forming a partnership with the organisation for development and implementation of the compensation proposals.</p> |
| 4043 – North Wales Wildlife Trust (NWWT) | S47 | NWWT state that the options for retaining topsoil on site for a limited period (3 years – Option 1) is not ecologically tenable. They comment that option 2 should be taken forward and appropriate EIA impact assessments be presented for the wider impacts (e.g. vehicle movements). | No | The assessment presented in DCO Environmental Statement (ES Volume D - WNDA Development App D1-2 - Ecological Compensation Sites: Assessment of Environmental Effects; Application Reference Number: 6.4.18) is based on the worst case assumption that topsoil would be stored on site for up to three years. The assessment concluded that this would not result in any significant adverse effects on ecological receptors. |
| 4043 – North Wales Wildlife Trust (NWWT) | S47 | It is NWWT's view that some statements in the consultation appear to contradict what was presented at earlier meetings. For example; horse grazing was still occurring at Mynydd Ithel in October 2017 (13.10.17 site visit with HNP staff) so did not cease in 2016 (para 3.5.2). Grass seeding at the WNDA appears not to have occurred in 2017 as planned (para 3.5.32), but there is no indication given as to how the scarified sward will be managed during 2018 to deplete nutrients, manage bare ground created by scarification and/or treat undesirable species that may colonise. | No | <p>Horse grazing ceased in parts of the reptile receptor site in 2016, with horses being excluded from the remainder of the site following the installation of livestock fencing in winter 2017. Cattle grazing ceased in the whole of the notable wildlife enhancement site in 2016.</p> <p>Green hay spreading was undertaken in selected parts of both ecological mitigation sites in 2017. Further management of these sites will be described in Habitat Management Schemes which will be secured in accordance with the management principles contained in the Landscape and Habitat Management Strategy (Application Reference Number: 8.16). North Wales Wildlife Trust and other key stakeholders will have the opportunity to comment on these Habitat Management Schemes before they are finalised.</p> |
| 4043 – North Wales Wildlife Trust (NWWT) | S47 | In drawing up the comments to this consultation, NWWT have used the draft DCO soft release plans (September 2017) in EIA volume G and cross referenced with those plans to try to reach an understanding of the reasons for the Order Limit. NWWT welcome the alterations to the Order Limits to include areas required apparently for mitigation, surface water attenuation etc., but feel that there are missed | No | The proposed highway improvements include mitigation and enhancement areas such as: |

| Topic: Environment | | | | |
|--|------------------|---|--|--|
| Organisation or ID number | Consultee strand | Summary of consultee comment | Does it link to a change to the Proposal? (Yes / No) | Horizon's response (s49) |
| | | opportunities which could be targeted for biodiversity mitigation and enhancement, but in the current iteration will leave isolated islands of land that may become 'no man's land' with limited ongoing management. The use of these 'holes' and the extent for mitigation requirements have been raised in NWWT's previous consultation responses. | | <ul style="list-style-type: none"> The inclusion of new sections of shared-use footpaths and cycle paths to provide better connectivity between the improved road and existing recreational routes used by non-motorised users. The development of an illustrative planting strategy to visually screen and contain roadside features, improve landscape integration and reinstate field boundaries using hard and soft landscaping measures. The retention and incorporation of existing features such as hedgerows, stone walls, cloddiau and watercourses in the design. The incorporation of Sustainable Urban Drainage Systems (SUDS) to reduce road runoff and the risk of watercourse pollution. An 8m buffer zone along the Afon Alaw (Section 3). Protection of sensitive ecological features with 'no go' areas and 10m exclusion zones included in the designs of sections 3 and 7 to reduce construction effects on these receptors. Ecological enhancement around the ditches to include marginal planting, shrubs, ditch-deepening and the provision of hibernacula for reptiles and amphibians. <p>The highway improvements aim not to sever agricultural land where possible however in some instances this is unavoidable.</p> |
| 4043 – North Wales Wildlife Trust (NWWT) | S47 | <p>NWWT state that areas which could be usefully incorporated into the changes of Order Limits to achieve greater flexibility for mitigation and biodiversity enhancements are:</p> <ul style="list-style-type: none"> Section 1 'hole' immediately north of new roundabout at south-west end. Section 3 Afon Alaw viaduct where comments have been made verbally at meetings regarding the benefits of the viaduct which is welcomed. However, the Order Limit on the west side is constrained as the alignment directly abuts the watercourses. Section 3 there is a 'hole' in the Order Limit adjacent to the proposed attenuation pond which could provide additional great crested newt mitigation. Section 5 mid-section (cutline of fig G1-4g and 4f). The small arm leading to the larger block of land to the west does not appear to have scope to accommodate the proposed attenuation pond. Section 7 northern end 'hole' is a very small size and could be used for supplementary planting to the existing woodland resource adjacent to Cefn Coch. | No | <p>Section 1: Horizon is already providing enhancements in this area and there is a need to ensure that the land Horizon seeks to acquire is an essential requirement to deliver the proposed highway improvement.</p> <p>Section 3: Comments duly noted. The Order Limits are sufficient to implement the proposed improvements.</p> <p>Section 5: The Order Limits are sufficient to accommodate the proposed pond.</p> <p>Section 7: If this area is required for the proposed highway improvements then it will be acquired. The proposed highway improvements include landscaping to tie in to existing landscape features.</p> |
| 4043 – North Wales Wildlife Trust (NWWT) | S47 | NWWT comment that it is unclear why the Order Limits for Dalar Hir are not shown and it is assumed that the boundary is purely the boundary of what has previously been shown which leaves limited scope for beneficial mitigation to the hydrology and drainage system. | No | Horizon confirm that they were not consulting on the Order Limits for Dalar Hir as they were no changes since the Stage Three Pre-Application Consultation. |
| 4044 - Gwynedd Council | S47 | <p>Gwynedd Council confirm that it is likely that there won't be any direct additional side-effects on Gwynedd Council following the changes to include additional land as part of the wider plan for Wylfa Newydd, although the concerns already expressed about the wider plan remain.</p> <p>Despite this, the additional land has been included to mitigate any possible impact the construction work may have on a site of special scientific interest. Gwynedd Council draws Horizon's attention to the requirements of Planning Policy Wales (November 2016), in relation to the control of statutory designations and developments assuming compliance with the relevant requirements.</p> | No | Comment duly noted. Compliance with planning policy is assessed in the Planning Statement submitted as part of the DCO application (Application Reference Number: 8.1). |

| Topic: Environment | | | | |
|---|------------------|---|--|--|
| Organisation or ID number | Consultee strand | Summary of consultee comment | Does it link to a change to the Proposal? (Yes / No) | Horizon's response (s49) |
| 4045 - Welsh Government (CADW) | S42(1)(a) | <p>Welsh Government confirm that none of the proposed wetland enhancement sites or ecological mitigation areas will have a direct impact on any scheduled monument or Registered Historic Park and Garden. Some of them may be visible from scheduled monuments or Registered Historic Parks and Gardens but the proposed works are unlikely to have any impact on the settings of these designated historic assets.</p> <p>They comment that the impact of the development on the settings of any of the designated heritage assets caused by the proposed road improvements and proposed Off-Site Power Station Facilities at Llanfaethlu and Logistics Centre at Parc Cybi has already been assessed and the additional lands required will not increase the impacts of the development.</p> | No | Comment duly noted. |
| 4049 | S47 | The consultee notes that the Ty Du site was identified by the North Wales Wildlife Trust as a site of Nature Conservation Importance from surveys carried out in 1983-84 and is recognised as a wildlife site in the Gwynedd and Anglesey Local Development plan. It was characterised as a 'basin mire' rather than a fen but it is a valuable site worthy of conservation. | No | Comment duly noted. |
| 4049 | S47 | The consultee notes that North Wales Wildlife Trust works with IACC highways to manage 20 wild flower verges for the community. They comment that two of these verges are adjacent to Cors Gwawr and benefit from low-key management of this area. The consultee states that long term commitment and financial support, plus co-operation with other land-managers to ensure appropriate low key grazing and active management of these sites is essential. The WAG has a stated aim of restoring biodiversity: good long term management of these sites has an important part to play in achieving this objective. | No | <p>The information regarding the two wildflower verges adjacent to Cors Gwawr is duly noted.</p> <p>The Tre'r Gof SSSI compensation proposals are appended to the DCO Environmental Statement (ES Volume D - WNDA Development App D9-23 - SSSI Compensation Strategy - Volume I) (Application Reference Number: 6.4.56) (ES Volume D - WNDA Development App D9-24 - SSSI Compensation Strategy – Volume II) (Application Reference Number: 6.4.57). Volume II of the compensation proposals comprises outline habitat creation, enhancement and management proposals for the three proposed compensation sites. This includes information on the long-term management approach. Detailed design information, including management proposals, will be prepared in accordance with the habitat and landscape principles relating to Ecological Compensation Sites in the Landscape and Habitat Management Strategy (Application Reference Number: 8.16) and submitted to NRW for approval. This will be secured through a DCO requirement.</p> |
| 4049 | S47 | The consultee states that spare land should be re-seeded using green hay from one of the local remaining wildflower rich fields and should not in future be ploughed and/or re seeded: it should be managed with low impact grazing producing conservation grade meat. They add that this land should be managed (and monitored) with biodiversity as the 'crop' and grazing as the management tool- food would be a by-product. They comment that this would contribute to the recovery of biodiversity in the countryside which is essential to the community's well-being in the future as it is the reliable source of electricity provided by nuclear power. | No | Biodiversity gain will be the key objective for all of the Ecological Compensation Sites and Mitigation Sites, as well as much of the newly created landform surrounding the Power Station Site once construction is complete. The design and implementation of this biodiversity gain will be secured in the DCO via the Landscape and Habitat Management Strategy (Application Reference Number: 8.16), which, among other things, sets out principles regarding the creation and long-term management of habitats. |
| 4050 - Mon a Gwynedd Friends of the Earth | S47 | Friends of the Earth have studied the consultation documentation and consider that the proposals to create or enhance wetland sites on Anglesey do not represent compensation for the expected impacts on the Tre'r Gof SSSI. | No | <p>Justification for Ecological Compensation Site selection is provided in the Tre'r Gof SSSI Compensation Proposal which is appended to the DCO Environmental Statement (ES Volume D - WNDA Development App D9-23 - SSSI Compensation Strategy - Volume I) (Application Reference Number: 6.4.56) (ES Volume D - WNDA Development App D9-24 - SSSI Compensation Strategy – Volume II) (Application Reference Number: 6.4.57).</p> <p>It considered that the 13.8ha of proposed rich-fen creation and further 20ha of proposed mire enhancement, with associated improvements in habitat connectivity between sites forming part of the Anglesey Fens SAC, is proportionate compensation for the potential loss of Tre'r Gof SSSI, which occupies an area of 10ha, only part of which comprises rich-fen.</p> |
| 4050 - Mon a Gwynedd | S47 | The Environmental Impact Assessment Scoping Report for the proposed nuclear power station at Wylfa, from October 2009, stated (Section 2.5): "The Tre'r Gof SSSI is located within the SSA boundary however there is sufficient land available to either | No | The compensation proposal is not an alternative to appropriate mitigation, but rather a precaution in case the mitigation is not effective, which is based on good practice application of the precautionary principle. First and foremost, Horizon will |

| Topic: Environment | | | | |
|---------------------------|------------------|---|--|--|
| Organisation or ID number | Consultee strand | Summary of consultee comment | Does it link to a change to the Proposal? (Yes / No) | Horizon's response (s49) |
| Friends of the Earth | | avoid or minimise land-take within this area.” Accordingly, Friends of the Earth call for the Tre'r Gof site to be protected and maintained in its current state. | | try to mitigate impacts on Tre'r Gof SSSI. However, due to the complexity of the hydrological/hydrogeological regime on which Tre'r Gof SSSI is dependent, there is an inherent degree of uncertainty regarding how effective the proposed mitigation will be. |
| 4002 - NRW | S42(1)(a) | Suitability of Sites as SSSI Compensation: NRW state that as the extent of the potential impacts to Tre'r Gôf SSSI, and the possible deterioration in fen habitat are uncertain, assessments should consider the worst-case scenario which in this case would be loss of the SSSI interest features. NRW have advised that the ES will need to detail all reasonable and appropriate mitigation for avoiding and reducing impacts on Tre'r Gôf SSSI. Where damage to the SSSI features cannot be avoided, NWWT state that the ES should demonstrate how alternatives have been fully considered as well as providing compensatory habitat. | No | The DCO Environmental Statement (Application Reference Number: 6.4) has applied the precautionary principle and assessed a worst case scenario including loss of the Tre'r Gof SSSI interest features. The Environmental Statement also includes consideration of alternatives. A range of embedded, good practice and additional mitigation measures will be implemented to minimise adverse effects to Tre'r Gof SSSI as far as possible throughout the construction and operation of the Wylfa Newydd Project. These will be secured in the DCO via the Main Power Station Site sub-CoCP (Application Reference Number: 8.7) and the Landscape and Habitat Management Strategy (Application Reference Number: 8.16). |
| 4002 - NRW | S42(1)(a) | Suitability of Sites as SSSI Compensation: NRW consider that the possible impacts of the Wylfa Newydd development on Cae Gwyn SSSI have not been satisfactorily addressed to date. NRW consider that based on the information to date, it is not possible to rule out damage to Cae Gwyn SSSI. On this basis, NRW advise the applicant to submit an amended ES/ supporting information upon which NRW can provide further advice when consulted. Should the project be likely to damage the special interest of Cae Gwyn SSSI, then compensation would be expected to offset those impacts. | No | While it does not concern the current consultation, the comment is duly noted. Assessment of potential effects on Cae Gwyn SSSI is included in DCO Environmental Statement (ES) (Application Reference Number: 6.4). The assessment has not identified any long-term significant adverse residual effects which would necessitate provision of compensation. |
| 4002 - NRW | S42(1)(a) | Suitability of Sites as SSSI Compensation: NRW agrees that fen enhancement proposed at Ty Du is an important part of the SSSI compensation package to offset the temporary loss in overall fen habitat as it may take a few years for fen habitat creation to mature and establish. | No | NRW's support for the proposal to enhance habitats at Ty Du as part of the Tre'r Gof SSSI compensation scheme is duly noted. |
| 4002 - NRW | S42(1)(a) | Suitability of Sites as SSSI Compensation: NRW has previously advised Horizon (letter to Horizon dated 8/12/2018) that a number of factors will be considered when assessing the sufficiency of proposed compensation to offset damage to the SSSI interest. These factors include the quantity of proposed compensation (extent), the quality of proposed compensation (wetland type), distance from the affected SSSI, the potential connectivity with existing wetland areas, and the likelihood / feasibility of successful habitat creation. Cors Gwawr and Cae Canol-dydd both offer good potential for fen creation and provide excellent connectivity adjacent to existing wetlands (also designated as SSSI/SAC) which increase the resilience of the wetland habitat. NRW consider that further details (as specified below) should be provided in the ES to demonstrate that the SSSI compensation proposals will provide appropriate fen creation habitat to offset effects on Tre'r Gôf SSSI. NRW is unable to fully advise on the suitability and sufficiency of the sites in the absence of the information advised. | No | These factors were taken into account in the compensation site selection process, as described in Volume I of the Tre'r Gof SSSI Compensation Proposal which is appended to the DCO Environmental Statement (ES Volume D - WNDA Development App D9-23 - SSSI Compensation Strategy - Volume I) (Application Reference Number: 6.4.56) (ES Volume D - WNDA Development App D9-24 - SSSI Compensation Strategy – Volume II) (Application Reference Number: 6.4.57). Volume II of the compensation proposals Statement (ES Volume D - WNDA Development App D9-24 - SSSI Compensation Strategy – Volume II) (Application Reference Number: 6.4.57) comprises outline habitat creation, enhancement and management proposals for the three proposed compensation sites. Further detailed design of the scheme will be secured by DCO Requirement and comply with principles set out in the Landscape and Habitat Management Strategy (Application Reference Number: 8.16). |
| 4002 - NRW | S42(1)(a) | Suitability of Sites as SSSI Compensation: NRW advise that detailed soil profile nutrient status should be mapped over the whole of the soil-stripped area to understand the required depth of turf stripping and quantities of spoil to be moved. Information on the soil status and topography will be required to enable an assessment of the likely success of the fen creation proposals at Cors Gwawr and Cae Canol-dydd. For all three of the compensation sites, the MCD includes general statements such as 'drainage would be modified' or 'the marl would be uncovered'. NRW advise that further detailed information is required regarding the hydraulics and geology at these sites to enable NRW to advise on the feasibility of these objectives. | No | Detailed soil survey was undertaken by Horizon at Cors Gwawr and Cae Canol-dydd in January 2018. Horizon is planning to commence hydrological monitoring at both these sites in March 2018 in accordance with the hydrological monitoring strategy reviewed by the Tre'r Gof SSSI Compensation Technical Advisory Group (TAG). The results of these surveys and monitoring will be used (in consultation with the TAG) to inform detailed design of the scheme, which will be prepared in accordance with the habitat and landscape principles relating to Ecological Compensation Sites in the Landscape and Habitat Management Strategy (Application Reference Number: 8.16) and submitted to NRW for approval. This will be secured through a DCO Requirement. |
| 4002 - NRW | S42(1)(a) | Suitability of Sites as SSSI Compensation: NRW consider that robust monitoring programme will be critical to the success of SSSI compensation proposals. | No | The Tre'r Gof SSSI compensation proposals are appended to the DCO Environmental Statement (ES Volume D - WNDA Development App D9-23 - SSSI |

| Topic: Environment | | | | |
|---------------------------|------------------|---|--|---|
| Organisation or ID number | Consultee strand | Summary of consultee comment | Does it link to a change to the Proposal? (Yes / No) | Horizon's response (s49) |
| | | Information on the hydrology and hydrogeology will be needed to inform the feasibility of the fen creation sites at Cors Gwawr and Cae Canol-dydd and should be included in the ES and/or supporting information. Monitoring will also be required to inform the adaptive management approach - it will not be possible to ascertain if the vegetation is likely to succeed unless it is known that the abiotic conditions are appropriate. Long-term monitoring will also be required to ensure that conditions remain appropriate. Monitoring will need to cover hydrological and chemical attributes. | | <p>Compensation Strategy - Volume I) (Application Reference Number: 6.4.56) (ES Volume D - WNDA Development App D9-24 - SSSI Compensation Strategy – Volume II) (Application Reference Number: 6.4.57). Volume II of the compensation proposals comprises outline habitat creation, enhancement and management proposals for the three proposed compensation sites. This includes information on the adaptive management approach which will allow for alterations to the scheme where monitoring determines that the works are not meeting their objectives or identifies potential adverse effects on sensitive receptors.</p> <p>Further detailed design of the scheme, including robust management and monitoring proposals, will be developed in consultation with the Tre'r Gof SSSI Compensation Technical Advisory Group and in accordance the with principles set out in the Landscape and Habitat Management Strategy (Application Reference Number: 8.16) as secured by a DCO Requirement.</p> |
| 4002 - NRW | S42(1)(a) | Suitability of Sites as SSSI Compensation: NRW assert that the consultation provides no information on the proposed long-term management of the SSSI compensation sites following the creation of fen habitat. NRW advise that the sites will need to be managed appropriately by way of a formal land management agreement in perpetuity. Horizon will need to clarify whether the management will be undertaken by Horizon directly or by a 3rd party. Further information should be provided in the ES for all 3 sites. | No | <p>The Tre'r Gof SSSI compensation proposals are appended to the DCO Environmental Statement (ES Volume D - WNDA Development App D9-23 - SSSI Compensation Strategy - Volume I) (Application Reference Number: 6.4.56) (ES Volume D - WNDA Development App D9-24 - SSSI Compensation Strategy – Volume II) (Application Reference Number: 6.4.57). Volume II of the compensation proposals comprises outline habitat creation, enhancement and management proposals for the three proposed compensation sites, including information on long-term management.</p> <p>Detailed design information, including management proposals, will be prepared in accordance with the habitat and landscape principles relating to Ecological Compensation Sites in the Landscape and Habitat Management Strategy (Application Reference Number: 8.16) and submitted to NRW for approval. This will be secured through a DCO Requirement.</p> |
| 4002 - NRW | S42(1)(a) | Suitability of Sites as SSSI Compensation: NRW state that objectives and selection criteria which determined the three sites should be stated. | No | Justification for Ecological Compensation Site selection, including objectives and selection criteria, is provided in Volume I of the Tre'r Gof SSSI Compensation Proposal which is appended to the DCO Environmental Statement (ES Volume D - WNDA Development App D9-23 - SSSI Compensation Strategy - Volume I) (Application Reference Number: 6.4.56). |
| 4002 - NRW | S42(1)(a) | Suitability of Sites as SSSI Compensation: NRW consider that there is potential for increased transmission of Invasive Non-Native Species through increased connectivity. NRW advise that the Code of Construction practice should include a Biosecurity Risk Assessment, which will be implemented during all phases of the works including construction and operation of the three compensation sites of the facility. NRW consider that the Biosecurity Risk Assessment should detail: i. measures that will be undertaken to control and eradicate INNS within the area of works; ii. measures or actions that aim to prevent INNS being introduced to the site. | No | To prevent the introduction and spread of plants listed on Schedule 9 of the Wildlife and Countryside Act 1981, Horizon would prepare a Biosecurity Risk Assessment and Method Statement setting out how areas with the presence of Schedule 9 plant species would be demarcated, and how the contaminated materials would be appropriately managed throughout the works. This would include details of appropriate disposal, and how the transfer of viable propagules of invasive non-native species by people or vehicles would be prevented. Prior to any workers going out on site, a tool-box talk from an ECoW who has experience in identifying invasive non-native plant species would be provided. This would include photographs of the invasive non-native plant species known to be present on a site (and any other relevant pernicious species not listed). This measure is detailed in the Main Power Station Site sub-CoCP (Application Reference Number: 8.7). |
| 4002 - NRW | S42(1)(a) | Suitability of Sites as SSSI Compensation (Ty Du): NRW consider that it is not possible to be certain how much of this site was actually 'previously fen habitat'. NRW's National Vegetation Classification map suggests that the surviving M22 resource is concentrated at the southern end of the site, and therefore it may be better to focus more effort there and perhaps less in removing what is an extensive area of willow carr. NRW request that Horizon clarify if there are any plans to leave any willow carr, as it may not be worthwhile nor indeed desirable to remove all of it. | No | The Tre'r Gof SSSI compensation proposals are appended to the DCO Environmental Statement (ES Volume D - WNDA Development App D9-23 - SSSI Compensation Strategy - Volume I) (Application Reference Number: 6.4.56) (ES Volume D - WNDA Development App D9-24 - SSSI Compensation Strategy – Volume II) (Application Reference Number: 6.4.57). Volume II of the compensation proposals comprises outline habitat creation, enhancement and management proposals for the three proposed compensation sites, including Ty Du. |

| Topic: Environment | | | | |
|---------------------------|------------------|--|--|---|
| Organisation or ID number | Consultee strand | Summary of consultee comment | Does it link to a change to the Proposal? (Yes / No) | Horizon's response (s49) |
| | | <p>The case for complete removal for the scrub needs to be weighed against the potential for restoring good quality herbaceous mire vegetation.</p> <p>NRW request clarification of whether scrub will be treated in-situ, or cut and dragged off.</p> | | <p>The outline proposal includes extensive scrub removal, plus cutting of vegetation in the southern part of the site, followed by implementation of an appropriate grazing regime to maintain and enhance the various mire habitats found at Ty Du.</p> <p>Detailed design information, including scrub removal proposals, will be prepared in discussion with the Tre'r Gof SSSI Compensation Technical Advisory Group, in accordance with the habitat and landscape principles relating to Ecological Compensation Sites in the Landscape and Habitat Management Strategy (Application Reference Number: 8.16) and submitted to NRW for approval. This will be secured through a DCO Requirement.</p> |
| 4002 - NRW | S42(1)(a) | <p>Suitability of Sites as SSSI Compensation (Cors Gwawr): NRW state that 'at this stage, it is not possible to confirm where the marl is and whether fen habitat can be created over the whole 8.4ha area. These are inevitable uncertainties which should be recognised.</p> <p>NRW state in relation to figure 2.6, the caveat should be made clear that all target areas are inevitably imprecise at this stage until ground investigation are completed.</p> <p>NRW seeks to make clarification regarding Paragraph 2.5.4, by stating the southern part of the site has been subject to sheep grazing.</p> <p>NRW is concerned at the distance of the spoil heaps from the topsoil stripping areas as the haul tracks in-between will become quagmires. They consider that advance planning will be needed in the form of temporary roadways, which should also be shown in the proposals in Figure 2-6 and 2-7. It is also important that the land use for haul roads is considered in the accounting for the areas of fen creation and enhancement and that it is ensured that existing habitat is not affected. NRW asks Horizon to clarify whether Figure 2-6 accounts for storage of all top soil for up to 3 years.</p> <p>NRW consider that further consideration is required as to whether hedgerow removal is necessary. Flying invertebrates benefit from protection from wind and the intention is not necessarily to create an open wind-swept vista. NRW are also unsure as to whether 8.6ha of scrub needs to be removed, unless it is clear that fen can be re-created in that location (e.g. overgrown spring-heads). Woody boundaries provide useful protection from fertiliser/spray drift.</p> <p>In response to the statement that there are unlikely to be any significant adverse effects on public rights of way, NRW state that if the ground becomes wetter, footpaths may become inaccessible and raised banks or boardwalks may need to be considered.</p> <p>NRW state that there is potential for increased transmission of INNS, including Himalayan balsam, through the habitat corridor. NRW consider that the Caeau Talwrn and Cors Bodeilio catchment will require INNS control. Himalayan balsam is present in the fields along the road from Pentraeth village, and has been found at low density on Cors Bodeilio by the car park in recent years.</p> <p>Overall, NRW consider that this site offers excellent potential for fen creation.</p> | No | <p>Horizon acknowledges the uncertainties which arise from the absence of ground investigation and plans to address these in consultation with the Tre'r Gof SSSI Compensation Technical Advisory Group (TAG) as part of the detailed design process, which will be secured by DCO Requirement, as further information on ground conditions and hydrological regime becomes available. Detailed soil survey was undertaken by Horizon at Cors Gwawr in January 2018. Horizon is planning to commence hydrological monitoring at the site in March 2018 in accordance with the hydrological monitoring strategy reviewed by the TAG.</p> <p>The clarification regarding sheep grazing in the southern part of the site is duly noted.</p> <p>The topsoil storage proposals presented as part of the consultation do account for storage of all stripped topsoil for up to three years. This scenario is also what has been assessed in the DCO Environmental Statement (ES Volume D - WNDA Development App D1-2 - Ecological Compensation Sites: Assessment of Environmental Effects; Application Reference Number: 6.4.18), which concludes that the application of good practice mitigation, as secured by the Main Power Station Site sub-CoCP (Application Reference Number: 8.7), would reduce any hydrological/pollution effects associated with topsoil excavation and storage to a non-significant level. Further detail regarding the design of the topsoil excavation and storage activities would be developed in consultation with the TAG as part of the detailed design process, which will be secured by DCO Requirement.</p> <p>The improvement of public rights of way, including provision of boardwalks where appropriate, will be secured in the DCO via the design and management principles in the Landscape and Habitat Management Strategy (Application Reference Number: 8.16).</p> <p>To prevent the introduction and spread of plants listed on Schedule 9 of the Wildlife and Countryside Act 1981, Horizon would prepare a Biosecurity Risk Assessment and Method Statement setting out how areas with the presence of Schedule 9 plant species would be demarcated, and how the contaminated materials would be appropriately managed throughout the works. This would include details of appropriate disposal, and how the transfer of viable propagules of invasive non-native species by people or vehicles would be prevented. Prior to any workers going out on site, a tool-box talk from an ECoW who has experience in identifying invasive non-native plant species would be provided. This would include photographs of the invasive non-native plant species known to be present on a site (and any other relevant pernicious species not listed). This measure is detailed in the Main Power Station Site sub-CoCP (Application Reference Number: 8.7).</p> |

| Topic: Environment | | | | |
|---------------------------|------------------|--|--|---|
| Organisation or ID number | Consultee strand | Summary of consultee comment | Does it link to a change to the Proposal? (Yes / No) | Horizon's response (s49) |
| | | | | NRW's comment on the excellent potential offered by Cors Gwawr for fen creation is duly noted. |
| 4002 - NRW | S42(1)(a) | <p>Suitability of Sites as SSSI Compensation (Cae Canol-dydd): NRW consider that northern area did not appear to be in good condition in November 2017.</p> <p>NRW note that the existing National Grid 400kV line passes through the north end of Cae Canol-dydd, and that the new alignment is proposed in the vicinity. NRW recommend that liaison takes place with National Grid. It should be demonstrated whether the works proposed by the National Grid could affect fen creation or fen enhancement proposed at Cae Canol-dydd.</p> <p>NRW state that the area between the northern section of extant habitat and the central section (at c. SH 474779) may be the place to focus creation/recreation, not least because it lies in-between existing extant habitat. The much larger block to the south (SH 473775) of this area is highly modified and further information concerning soil conditions is required in order to ascertain the feasibility of establishing rich-fen at this location.</p> <p>NRW consider that restoration/recreation areas remain uncertain until the programme of site investigation works is complete.</p> | No | <p>Following the Tre'r Gof SSSI Compensation Technical Advisory Group (TAG) visit to Cae Canol-dydd in November 2017, the northern area of the site was included in the compensation proposals as an area for fen enhancement.</p> <p>Horizon is working with National Grid regarding the proposed tower in the northern part of Cae Canol-dydd to ensure that the ecological compensation proposals are not adversely effected.</p> <p>Horizon acknowledges the uncertainties which arise from the absence of ground investigation and plans to address these in consultation with the TAG as part of the detailed design process, which will be secured by DCO Requirement, as further information on ground conditions and hydrological regime becomes available. Detailed soil survey was undertaken by Horizon at Cae Canol-dydd in January 2018. Horizon is planning to commence hydrological monitoring at the site in March 2018 in accordance with the hydrological monitoring strategy reviewed by the TAG.</p> |
| 4002 - NRW | S42(1)(a) | <p>Environmental Assessment of the SSSI Compensation Sites, Habitat Regulation Assessment: NRW state that the proposed works are located in the vicinity of the Corsydd Môn / Anglesey Fens Special Area of Conservation (SAC) and the Corsydd Môn a Llyn/ Anglesey and Llyn Fens Ramsar site. NRW advises that the proposals have the potential to have likely significant effects on the SAC/Ramsar sites.</p> <p>NRW consider that the Secretary of State (SoS) will need to carry out an assessment of the implications for those sites in view of the sites' conservation objectives (in-combination with other relevant plans and projects) under Regulation 63 of the Conservation of Habitats and Species Regulations 2017 before granting the DCO. There should be no reasonable doubt as to the absence of adverse effects on the integrity of a SAC, SPA or Ramsar site.</p> <p>NRW state that the ES and 'shadow HRA' (sHRA), which Horizon intends to submit in support of the DCO application, should identify all potential impact pathways for Natura 2000 sites, clearly assess the possible levels of impact and, where impacts are likely, should provide full details of appropriate mitigation measures to avoid adverse effects on site integrity. NRW advise that the sHRA will need to address pollution prevention due to run off from the works during the top soil removal as well as changes in hydrology/hydrogeology on nearby protected sites.</p> | No | <p>The Shadow Habitats Regulations Assessment Report (Application Reference Number: 5.2) has been updated to include assessment of the ecological compensation proposals and concludes that they will not have adverse effects on integrity for any European Designated Sites.</p> |
| 4002 - NRW | S42(1)(a) | <p>Environmental Assessment of the SSSI Compensation Sites, Water Framework Directive: NRW states that the WFD Compliance Assessment submitted as part of the DCO application will need to clearly demonstrate whether any aspects of the project may result in deterioration in status of a water body(ies).</p> | No | <p>The Water Framework Directive Compliance Assessment (Application Reference Number: 8.26) has been updated to include assessment of the ecological compensation proposals and concludes that they will not result in deterioration in status of any waterbodies.</p> |
| 4002 - NRW | S42(1)(a) | <p>Environmental Assessment of the SSSI Compensation Sites, Water Quality/Quantity: NRW consider that the consultation does not detail the level of excavations required across the fen creation sites as the results of soil investigation are still to be completed. It is therefore unclear how much overburden will be generated, what it will comprise and the amount that will actually be stored on site. The ES should consider stockpile management and the potential effects as a result of runoff and appropriate pollution measures specified in the Code of Construction practice CoCP). For completeness, should soil investigation reveal areas of potential</p> | No | <p>The Environmental Impact Assessment for the Ecological Compensation Sites (ES Volume D - WNDA Development App D1-2 - Ecological Compensation Sites: Assessment of Environmental Effects; Application Reference Number 6.4.18) is based on an assumed topsoil excavation depth of 0.3m. This assumed depth is based on preliminary soil investigation work described in the Tre'r Gof SSSI Compensation Proposal (ES Volume D - WNDA Development App D9-23 - SSSI Compensation Strategy - Volume I) (Application Reference Number: 6.4.56) (ES Volume D - WNDA Development App D9-24 - SSSI Compensation Strategy – Volume II) (Application Reference Number: 6.4.57) and supported by initial</p> |

| Topic: Environment | | | | |
|---------------------------|------------------|--|--|--|
| Organisation or ID number | Consultee strand | Summary of consultee comment | Does it link to a change to the Proposal? (Yes / No) | Horizon's response (s49) |
| | | <p>concern (contamination) then these will need to be characterised accordingly and addressed appropriately.</p> <p>NRW have the following comments in relation to Table 2.4 PEI (Cors Gwawr) which Horizon should consider in the preparation of the ES, sHRA and WFD Compliance Assessment:</p> <ul style="list-style-type: none"> a) Surface water. NRW consider that this is correctly identified as a sensitive environmental receptor – notably the main ditch which then runs north east through Cors Bodeilio National Nature Reserve. b) Groundwater. Leachate from the spoil heaps could enter groundwater and this could pose an impact to the existing M13 spring-head on the site, as well as other receptors. c) Designated sites. There is a potential direct impact on the Anglesey Fens SAC through increased seepage south west (i.e. diversion of water) from the SAC into any topsoil stripped areas. This isn't mentioned explicitly. <p>NRW have the following comments in relation to Table 2.5 PEI (Cors Gwawr) which Horizon should consider in the preparation of the ES, sHRA and WFD Compliance Assessment:</p> <ul style="list-style-type: none"> a) Land use. NRW consider that areas subject to topsoil stripping would need to be fenced out from any grazing units for a period of probably not less than 3 years. b) Designated sites. NRW consider that the proposals have the potential to impact on the adjacent SSSI/SAC/Ramsar sites should drainage modification affect the hydrology of the designated sites. This will need to be fully assessed and appropriate mitigation measures put in place. <p>With regard to Table 2.6 (Cae Canol-dydd), NRW consider that the issues identified above for Cors Gwawr also apply for Cae Canol-dydd, notably (i) that eliminating silt/soil ingress to the axial water course may be a very significant undertaking, and (ii) the need to avoid hydrological or hydrogeological impacts on adjacent designated habitat in the vicinity of the fen creation sites. In relation to (i) above, measures such as swales should be used and should be established early to enable them to function; monitoring of upstream and downstream sediment will also be required to validate the sHRA conclusions.</p> <p>Paragraph 2.10.1 highlights that hydrological monitoring will be undertaken on and off-site before, during and following works. NRW state that baseline monitoring and mitigation should be founded on evidence based conceptual models, appropriate to the scale of risk. NRW consider that these baseline hydrological information will be needed to inform the ES, sHRA and WFD to demonstrate that the works can be appropriately mitigated and would not have adverse impacts. Both chemical and hydrological attributes as well as the vegetation will need to be monitored.</p> <p>All of the compensation sites seem to have 'wells' either adjacent to or within them. NRW considered that there are potential (probably short term) risks to both flow and quality of these wells, depending on the extent of earthworks. NRW recommend that further investigation is undertaken to understand how they are used (if at all) and to assess the short term risks to these potential supplies.</p> | | <p>analysis of results from the January 2018 soil survey, which indicate an average topsoil depth of 0.26m at Cors Gwawr and Cae Canol-dydd. Mitigation for potential effects associated with the excavation and storage of topsoil will be secured in the DCO via the Main Power Station Site sub-CoCP (Application Reference Number: 8.7).</p> <p>The DCO Environmental Statement (ES Volume D - WNDA Development App D1-2 - Ecological Compensation Sites: Assessment of Environmental Effects; Application Reference Number: 6.4.18), Shadow Habitats Regulations Assessment Report (Application Reference Number: 5.2) and Water Framework Directive Compliance Assessment (Application Reference Number: 8.26) consider the receptors and impact pathways highlighted by NRW (including wells). Mitigation for potential effects associated with these impact pathways will be secured in the DCO via the Main Power Station Site sub-CoCP (Application Reference Number: 8.7) and via detailed design development (as secured by DCO Requirement) in consultation with the Tre'r Gof SSSI Compensation Technical Advisory Group and in accordance with the design and management principles set out in the Landscape and Habitat Management Strategy (Application Reference Number: 8.16).</p> <p>Detailed soil survey was undertaken by Horizon at Cors Gwawr and Cae Canol-dydd in January 2018. Horizon is planning to commence hydrological monitoring at both these sites in March 2018 in accordance with the hydrological monitoring strategy reviewed by the Tre'r Gof SSSI Compensation Technical Advisory Group (TAG). Long-term hydrological and botanical monitoring will be secured in the DCO via the principles set out in the Landscape and Habitat Management Strategy (Application Reference Number: 8.16).</p> |
| 4002 - NRW | S42(1)(a) | <p>Environmental Assessment of the SSSI Compensation Sites, Flood Risk: NRW consider that works may be subject to the requirements of a Flood Risk Activity Permit under the Environmental Permitting Regulations. NRW consider that where any Fen works result in obstructions on ordinary watercourses, then consent will be required from the Lead Local Flood Authority.</p> | No | <p>Comment duly noted. The requirement for such permits is identified in Volume II of the the Tre'r Gof SSSI Compensation Proposal (ES Volume D - WNDA Development App D9-24 - SSSI Compensation Strategy – Volume II) (Application Reference Number: 6.4.57).</p> |

| Topic: Environment | | | | |
|---------------------------|------------------|--|--|---|
| Organisation or ID number | Consultee strand | Summary of consultee comment | Does it link to a change to the Proposal? (Yes / No) | Horizon's response (s49) |
| 4002 - NRW | S42(1)(a) | <p>Environmental Assessment of the SSSI Compensation Sites, Air Quality: NRW state that the PEI for the SSSI compensation proposals in tables 2-2 to 2-7 identify human receptors as potentially affected but do not identify designated sites as potentially affected by impacts on air quality. NRW advise that dust and traffic/plant emissions will need to be fully considered in the ES and sHRA submitted as part of the DCO application.</p> <p>NRW consider that the proposals have the potential to generate dust emissions which could affect SSSIs/SAC/Ramsar sites in the vicinity. NRW advise that dust mitigation measures should be specified in the Code of Construction Practice (CoCP) submitted as part of the DCO application. Mitigation measures should specify best practice measures and address the risk of windblown dust from the top soil-stripped areas and the top soil storage mounds.</p> <p>NRW consider that the SSSI compensation proposals will require construction machinery on site to undertake the works. Confirmation is required as to whether the level of traffic/plant used at the three compensation sites will exceed the threshold and require assessment of impacts on protected sites within the 200m screening distance as required under the Design Manual for Roads and Bridges (DMRB).</p> <p>NRW consider that both options for the eventual use of topsoil need to be fully assessed. The ES and sHRA will need to consider the reasonable worst-case scenario for assessment purposes. Transporting all soil off-site will result in increased traffic emissions along roads, potentially in the vicinity of protected sites. Horizon will need to demonstrate whether the increased traffic will exceed the threshold and require assessment of protected sites within the 200m screening distance as required under the Design Manual for Roads and Bridges (DMRB)</p> | No | <p>The DCO Environmental Statement (Application Reference Number: 6.4.1) assesses all potential significant effects that could arise as a result of the Ecological Compensation Sites, including any effects on human and ecological receptors from dust or a deterioration in air quality. Effects on European Designated Sites are also assessed by the Shadow Habitats Regulations Assessment Report (Application Reference Number: 5.2).</p> <p>Good practice measures to mitigate dust and air quality impacts are set out in the Main Power Station Site sub-CoCP (Application Reference Number: 8.7).</p> <p>The potential effects of excavated topsoil management have been assessed in the Environmental Statement (ES Volume D - WNDA Development App D1-2 - Ecological Compensation Sites: Assessment of Environmental Effects; Application Reference Number: 6.4.18). The assessment is based on the assumption that excavated topsoil would be stored on site for up to three years before being utilised on-site or being transported for use elsewhere.</p> <p>Environmental Statement Volume D – WNDA Development App D1-2 - Ecological Compensation Sites: Assessment of Environmental Effects (Application Reference Number: 6.4.18) includes an assessment of air quality effects. Paragraphs 1.84 and 1.85 note that traffic movements on the road network have been screened out as below the thresholds for requiring an assessment. With regard to plant/machinery on the sites, as explained in paragraphs 1.8.62 and 1.8.64, a high level qualitative assessment of potential effects at human and ecological receptors has been undertaken.</p> |
| 4002 - NRW | S42(1)(a) | <p>Environmental Assessment of the SSSI Compensation Sites, Waste: NRW require that due consideration is given to whether the material from the project is a genuine material (for re-use) or a waste. Materials should fit within a Materials Management Plan and consideration of the topsoil as material, will need to be given to the requirement under CL:AIRE (Contaminated Land: Applications in Real Environments) for suitability and certainty of use to be established.</p> <p>NRW have raised concerns over the proposed 3-year timescale for stockpiling arisings and the difficulties this poses for assurance concerning certainty of use. If at any point the arisings are considered waste, then there is a need to include it in waste management plan for the project and ensure that relevant waste legislation is adhered to.</p> | No | <p>The potential effects of excavated topsoil management have been assessed in the Environmental Statement (ES Volume D - WNDA Development App D1-2 - Ecological Compensation Sites: Assessment of Environmental Effects; Application Reference Number: 6.4.18). The assessment is based on the assumption that excavated topsoil would be stored on site for up to three years before being utilised on-site or being transported for use elsewhere</p> <p>Relevant waste legislation will be adhered to, with Materials Management Plans and/or Waste Management Plans prepared and any necessary permits obtained as required.</p> |
| 4002 - NRW | S42(1)(a) | <p>Environmental Assessment of the SSSI Compensation Sites, Protected Species: The PEI information in Tables 2-2 to 2-7 for the three compensation sites state that no targeted protected species surveys have been undertaken, but that Cofnod data and the habitats present indicate that protected species may be present. NRW advise that the ES provided as part of the DCO submission should clearly set out effects on protected species and, where potential for adverse effects are identified, should propose and deliver appropriate mitigation and/or compensation schemes to ensure the Favourable Conservation Status of the affected species is maintained.</p> <p>NRW comment that, where a European Protected Species is likely to be affected, a development may only proceed under a licence issued by NRW having satisfied the three requirements set out in the legislation.</p> | No | <p>Environmental Impact Assessment of the proposed compensation scheme is appended to the DCO Environmental Statement (ES Volume D - WNDA Development App D1-2 - Ecological Compensation Sites: Assessment of Environmental Effects; Application Reference Number: 6.4.18). This document states that pre-construction surveys would be completed before works affecting habitats potentially suitable for protected species, and where the results of baseline surveys require updating. This would be in accordance with the Ecology and Landscape Management Strategy in the Main Power Station Site sub-CoCP (Application Reference Number: 8.7). Pre-construction surveys would inform the need for and/or the detail contained within protected species mitigation/conservation licence applications. The provisions of any protected species licence would ensure there was no detriment to the maintenance of the favourable conservation status of the species affected within its natural range. The results would also inform construction decisions e.g. the micro-siting of ditch crossings to avoid water vole burrows.</p> |

| Topic: Environment | | | | |
|---------------------------|------------------|--|--|--|
| Organisation or ID number | Consultee strand | Summary of consultee comment | Does it link to a change to the Proposal? (Yes / No) | Horizon's response (s49) |
| | | <p>NRW also note that where water voles or marsh fritillaries may be affected and require translocation, then the work will need to be undertaken under an NRW Conservation Licence.</p> <p>Where mitigation and/or compensation measures are required in relation to protected species, NRW advise that the ES includes provisions concerning ecological compliance audit requirements. NRW advise that the ES should propose key performance indicators for assessing compliance with proposed method statements, planning requirements and licence conditions. It is advised that a framework for future surveillance and monitoring for the Wylfa Newydd Project is prepared in consultation with NRW.</p> | | Advice regarding audits, surveillance and monitoring is duly noted. |
| 4002 - NRW | S42(1)(a) | <p>WYLFA Newydd Development Area Amendments: NRW state Paragraph 3.1.1 of the MCD states that the "Order Limits changes associated with the WNDA relate to two areas of land required to mitigate the potential effects of the proposed SPC works on notable species and reptiles". NRW note that the land is not required for protected species mitigation addressed in NRW's advice to the Isle of Anglesey County Council on the SPC Town and Country Planning Act application. NRW advise that consultation with the local authority ecologist on the suitability of the Mynydd-lthel and Pen Carreg sites as receptor sites for notable species and reptiles.</p> <p>Figure 3-4 indicates that scrapes have been created within the Pen Carreg site. NRW recommend that the scrapes are made suitable for great crested newts.</p> <p>Paragraph 3.5.9 states that a "ditch on the southern boundary of the site has been enhanced by the installation of three wooden sluice gates". NRW advise that sluices may impact on eels and their migration. The ES should detail measures to avoid impacts on eels.</p> | No | <p>The IACC Ecological and Environmental Adviser has responded to this consultation and has also been involved in previous consultations and discussions with Horizon regarding its ecological mitigation proposals, as summarised in the consultation tables in the DCO Environmental Statement (Application Reference Number: 6.2.9).</p> <p>The scrapes at Pen Carreg have been designed to maximise the biodiversity they support. However, they have not been made designed specifically for great crested newts as the nearest known population is located over 1km to the southeast.</p> <p>The information in the Main Consultation Document regarding sluice gates is incorrect. These were removed from the Pen Carreg enhancement proposals.</p> |
| 4002 - NRW | S42(1)(a) | <p>A5025 Offline Highway Improvements: NRW's comments below only focus on the amendments to the Order Limits. Reference should be made to NRW's comments in relation to PAC2 and PAC3 responses, as well as other substantial pre-application advice.</p> <ul style="list-style-type: none"> • Flood Risk: NRW notes that additional land required for both Section 1 and Section 3 involve flood risk concern which NRW are in discussions with Horizon and have yet to agree that the risks are acceptable. Any increased/additional flood risk introduced due to the off-line works at these locations would be a cause for concern due to not complying with TAN15: Development and Flood risk. If the assessments demonstrate that flood risk post scheme will increase, then mitigation would be required. This could be in the form of acquiring additional land. It is unclear if the additional land requirement has been advised by the conclusion of any flood modelling and Flood Consequence Assessment. • Environmental Management: NRW states that as previously advised, Horizon will need to take appropriate pollution prevention measures to prevent discolouration of streams and ditches as part of both the road improvements and the habitat works. Horizon should be aware of the guidance on the Net Regs website. <p>Given the scale of work on the A5025, NRW recommend that Horizon check with the Isle of Anglesey County Council (Public Protection Department) for any private potable water supplies that are located next to, or immediately downstream of their work areas.</p> | No | <p>The Flood Consequences Assessment (FCA) assesses all areas of the Wylfa Newydd Project including the additional land areas subject to consultation. An FCA has been undertaken for the A5025 Off-line Highway Improvements (ES Volume G - A5025 Off-line Highway Improvements App G8-1 - A5025 Off-line Highway Improvements - Flood Consequence Assessment) (Application Reference Number: 6.7.20), following the requirements of TAN 15. To prevent increases in flooding from the introduction of new impermeable areas, drainage has been designed to match greenfield runoff rates with attenuation provided for events up to and including the 1/100 year event (including climate change).</p> <p>For Section 1 (Valley), floodplain compensatory storage has been incorporated into the design (see Design and Access Statement - Volume 3 - Associated Developments and Off-Site Power Station Facilities) (Application Reference Number: 8.2.3), and the magnitude of change to flood risk has been assessed as neutral, with a neutral significance of effect.</p> <p>For Section 3, an increase in flood risk has been identified due to the location of the new viaduct piers and embankments within the floodplain of the Afon Alaw and the Afon Llywenan. The embankments have been moved back to over 8m from the existing banks of the two rivers so that encroachment is lessened, and the four piers have been aligned so as to improve water flow. A minor magnitude of change in flood risk, with moderate adverse effect, has been assessed. Further design to address this impact is to be progressed with mitigation upstream of the viaduct in the form of minor ground re-profiling to manage the flood waters.</p> |

| Topic: Environment | | | | |
|---------------------------|------------------|--|--|---|
| Organisation or ID number | Consultee strand | Summary of consultee comment | Does it link to a change to the Proposal? (Yes / No) | Horizon's response (s49) |
| | | | | <p>Mitigation measures including best practice mitigation measures have been identified in the ES and will be secured through the Code of Construction Practice (CoCP) and the sub-CoCP. The Wylfa Newydd CoCP (Application Reference Number: 8.6) and A5025 Off-line Highway Improvements sub-CoCP (Application Reference Number: 8.12) set out the overarching requirements to protect watercourses, control pollution and manage flood risk, which should be applied across the A5025 Off-line Highway Improvements site through the construction period. These include measures, in accord with the principles set out in industry guidelines, to prevent the deposition of silt or other material arising from work operations in existing watercourses or catchment areas.</p> <p>The IACC has been contacted for data on private and public wells within 500m of the proposed A5025 Off-line Highway Improvements.</p> |
| 4001 - IACC | S42(1)(b) | The IACC is supportive of the Ecological Enhancement Areas and the proposals in principle. | No | Comment duly noted. |
| 4001 - IACC | S42(1)(b) | The IACC support the adoption of the precautionary approach and the proposal to create new fen habitat at Cors Gwawr and Cae Canol-dydd, and the enhancement of existing fen habitat at Ty Du. The IACC recommend that full-engagement with Natural Resources Wales should take places regarding the SSSI compensation sites and site selection process. | No | Horizon has engaged with NRW and IACC through a SSSI Technical Advisory Group (TAG) which provided a forum for these organisations to provide advice on compensation site selection and design without prejudice. The TAG has been meeting since August 2015 and will continue to meet to advise on the compensation proposals throughout the DCO process. |
| 4001 – IACC | S42(1)(b) | <p>Wylfa Newydd Development Area - Ecological Mitigation Areas – Pan Carreg Notable Wildlife Enhancement Site and Mynydd-lthel Reptile Receptor Site:</p> <p>The IACC is supportive of the Ecological Enhancement Areas, and the proposals in principle. It is noted that in respect of both Ecological Mitigation Areas, enhancement works at both sites have been completed. This is to enhance the ecological carrying capacity of these Areas and to ensure that the habitats are suitably established to receive species translocated of displaced from the Wylfa Newydd Development Area (WNTA) during the Site Preparation and Clearance (SP&C) Works. The TCPA application for those works is currently being determined by the Council and the suitability of the mitigation will be considered in that process as regards the SP&C works.</p> <p>The IACC considers that the key issue for these sites is whether they are sufficient to mitigate for the ecological effects on the WNTA, both in terms of the area and wider methodologies proposed.</p> <p>The IACC consider that it is important that the ES for the SCO and the Site Preparation and Clearance TCPA fully justify that the ecological enhancement areas are appropriate to relate knowledge of wildlife interests at the main site to capacity of the enhancement sites. Material presented should include some baseline data for the enhancement sites themselves, because this has a bearing on how much future capacity can be created through the management actions being put in place.</p> <p>The IACC advise that the DCO considers how the main site habitats will change over the life of the project, and how the mitigation areas will relate to these changes, particularly as these are important in terms of species and habitats listed under Section 7 of the Environmental Wales Act 2016 and under the Wildlife and Countryside Act 1981 as amended.</p> <p>The IACC will expect the DCO to make provisions for the full details of the means by which the enhancement sites will receive the species that are translocated or displaced from the WNTA, including explaining the coordination with the Site</p> | No | <p>The IACC's support for the ecological mitigation areas is duly noted.</p> <p>Information regarding the sufficiency of the mitigation sites, including baseline data for the sites, is provided in the SPC TCPA application and DCO application documents. It is also the subject of current correspondence and discussion between Horizon and IACC as part of the SPC TCPA application decision making process.</p> <p>Changes in Wylfa Newydd Development Area habitats over the life of the project are illustrated in the DCO application documents in the Landscape and Habitat Management Strategy (Application Reference Number: 8.16), with impacts to ecological receptors, including species protected under the Wildlife and Countryside Act 1981 and listed in accordance with Section 7 of the Environment (Wales) Act 2016, assessed in the Environmental Statement (Application Reference Number: 6.4.9). Information on species displacement and translocations is provided in the Main Power Station Site Sub Code of Construction Practice (Application Reference Number: 8.7) and the draft protected species mitigation licences which are appended to the Environmental Statement.</p> <p>Trwyn Pen Carreg Wildlife Site is considered as an ecological receptor in the DCO Environmental Statement along with other designated sites in the zone of influence of the Wylfa Newydd Project. It is considered that the connectivity between the proposed notable wildlife enhancement site and Trwyn Pen Carreg Wildlife Site is a positive factor that will benefit wildlife associated with both sites.</p> |

| Topic: Environment | | | | |
|--|------------------|--|--|---|
| Organisation or ID number | Consultee strand | Summary of consultee comment | Does it link to a change to the Proposal? (Yes / No) | Horizon's response (s49) |
| | | <p>Preparation Works and how this will be followed through the in construction phase, which will need to be agreed.</p> <p>The IACC confirms that the Trwyn Pen Carreg Local Wildlife Site (Code G12) borders part of the proposed Pen Carreg Notable Wildlife Enhancement Site. Due consideration will need to be given to the Local Designation as part of the DCO.</p> | | |
| 4001 – IACC | S42(1)(b) | The IACC expects the DCO to include provisions to secure the long term management of the Ecological Mitigation Areas. | No | The long term management of the ecological mitigation sites will be secured in the DCO via the Landscape and Habitat Management Strategy (Application Reference Number: 8.16). |
| 4001 – IACC | S42(1)(b) | <p>Inclusion of the SSSI compensation sites within the DCO application: The IACC considers that the DCO should include full details of a scheme to compensate for the loss of fen habitat at Tre Gof SSSI, and needs to make allowance for habitat failures. The IACC considered that the DCO also needs to have provisions in place to ensure the long term management of these sites.</p> <p>The IACC consider that a monitoring programme is secured as part of the DCO, to monitor the progress of the compensation scheme. This should include the provisions to make alterations to the scheme, should it be confirmed that the habitat creation is not progressing as anticipated. The details of such a monitoring scheme will need to be agreed.</p> <p>The IACC consider that the submission should confirm when within the programme of works the implementation of the SSSI compensation scheme will take place or be triggered to require implementation. The IACC encourage the implementation of the compensation scheme as early in the programme of works as possible, and this should align with any works under any SP&C permission.</p> | No | The Tre'r Gof SSSI compensation proposals will be appended to the DCO Environmental Statement (ES Volume D - WNDA Development App D9-23 - SSSI Compensation Strategy - Volume I) (Application Reference Number: 6.4.56) (ES Volume D - WNDA Development App D9-24 - SSSI Compensation Strategy – Volume II) (Application Reference Number: 6.4.57). Volume II of the compensation proposals comprises outline habitat creation, enhancement and management proposals for the three proposed compensation sites. This includes an 'adaptive management' approach which will allow for alterations to the scheme where monitoring determines that the works are not meeting their objectives or identifies potential adverse effects on sensitive receptors. Further detailed design of the scheme, including management and monitoring proposals will be secured by DCO Requirement and comply with principles set out in the Landscape and Habitat Management Strategy (Application Reference Number: 8.16). |
| 4053 | S47 | The consultee feels that there is insufficient ecological information on Tŷ Du, in the accompanying Technical Document. The consultee comments that there is no proper biophysical reference data and there is a lack of appropriate information as well on short-medium term, and on the longer term, site management. | No | The Tre'r Gof SSSI compensation proposals will be appended to the DCO Environmental Statement (ES Volume D - WNDA Development App D9-23 - SSSI Compensation Strategy - Volume I) (Application Reference Number: 6.4.56) (ES Volume D - WNDA Development App D9-24 - SSSI Compensation Strategy – Volume II) (Application Reference Number: 6.4.57). Volume II of the compensation proposals comprises outline habitat creation, enhancement and management proposals for the three proposed compensation sites, including supporting baseline environmental information. |
| 4043 – North Wales Wildlife Trust (NWWT) | S47 | NWWT's view is that although fen habitats can be considered to be irreplaceable in any meaningful timescale; 'fen-like' habitat may possibly be established in decades, the necessary functioning hydrological regime and peat formation will take considerably longer and may never be satisfactorily recreated. | No | It is acknowledged that the creation of quality rich-fen habitat is a long-term process and one that can only be achieved where the hydrological/hydrogeological regime, substrate and management are appropriate. This is why Horizon has undertaken a thorough site selection process, which benefited from the advice of NRW and IACC provided through the Tre'r Gof SSSI Compensation Technical Advisory Group, as described in Volume I of the Tre'r Gof SSSI Compensation Proposal – appended to the DCO Environmental Statement (ES Volume D - WNDA Development App D9-23 - SSSI Compensation Strategy - Volume I) (Application Reference Number: 6.4.56) (ES Volume D - WNDA Development App D9-24 - SSSI Compensation Strategy – Volume II) (Application Reference Number: 6.4.57). It is also part of the reason why Horizon has included a substantial amount of enhancement of existing mire habitats in the compensation proposal, as these will deliver biodiversity gains to offset potential adverse effects upon Tre'r Gof SSSI in the short to medium-term. |
| 4043 – North Wales Wildlife Trust (NWWT) | S47 | NWWT notes that considering that via this consultation Horizon seeks views on the scheme design (para 2.11.2) next to no information is presented either in the PEI of the existing conditions in terms of Phase I or II habitat surveys, species surveys (not yet undertaken) or current hydrological condition. There is no indication of the quantum of capital works that are required or what/how/when or who will implement the intended proposals. | No | An outline of the SSSI compensation proposals and preliminary assessment of environmental effects was provided in the Main Consultation Document. Environmental Impact Assessment of the proposed compensation scheme is appended to the DCO Environmental Statement (ES) (Appendix D1-2; Application Reference Number: 6.4.1). Baseline environmental information and further design and implementation information are provided in Volume II of the Tre'r Gof SSSI |

| Topic: Environment | | | | |
|--|------------------|--|--|---|
| Organisation or ID number | Consultee strand | Summary of consultee comment | Does it link to a change to the Proposal? (Yes / No) | Horizon's response (s49) |
| | | | | Compensation Proposal, which is also appended to the DCO ES (ES Volume D - WNDA Development App D9-23 - SSSI Compensation Strategy - Volume I) (Application Reference Number: 6.4.56) (ES Volume D - WNDA Development App D9-24 - SSSI Compensation Strategy – Volume II) (Application Reference Number: 6.4.57). |
| 4043 – North Wales Wildlife Trust (NWWT) | S47 | NWWT comments that assurances are given that species will not be impacted, but this is a completely unknown quantity as no baseline surveys have been undertaken. They comment that some species such as marsh fritillary and common lizard have very small home ranges and lack of understanding on their distribution or lack of mitigation could result in extinctions to colonies/local populations. NWWT consider that the consultation is silent on the attraction and management of either desirable species (i.e. lapwing) or undesirable species. | No | <p>Environmental Impact Assessment of the proposed compensation scheme is appended to the DCO Environmental Statement (ES Volume D - WNDA Development App D1-2 - Ecological Compensation Sites: Assessment of Environmental Effects; Application Reference Number: 6.4.18). This document states that pre-construction surveys would be completed before works affecting habitats potentially suitable for protected species, and where the results of baseline surveys require updating. This would be in accordance with the Ecology and Landscape Management Strategy in the Main Power Station Site sub-CoCP (Application Reference Number: 8.7). Pre-construction surveys would inform the need for and/or the detail contained within protected species mitigation/conservation licence applications. The provisions of any protected species licence would ensure there was no detriment to the maintenance of the favourable conservation status of the species affected within its natural range. The results would also inform construction decisions e.g. the micro-siting of ditch crossings to avoid water vole burrows.</p> <p>Horizon acknowledges that there could be further opportunities for enhancement of the Ecological Compensation Sites with regard to protected and notable species over and above the works that are already proposed. These opportunities will continue to be explored as further survey information is collected and the detailed design is developed. The same is true for the management of invasive non-native species.</p> |
| 4043 – North Wales Wildlife Trust (NWWT) | S47 | <p>NWWT state that the SSSI compensation sites should not be considered as a substitute for the avoidance of impacts at the receptor site - Tre'r Gof SSSI. The 4,000-unit Site Campus at its current location should be removed from the Wylfa Newydd scheme.</p> <p>NWWT comment that the quantum of compensation is not adequate, nor does it meet other examples of compensation for habitats that cannot be replaced in a meaningful timescale. Additional compensation sites should therefore be considered.</p> <p>The current site selection is a fait accompli, with no clear demonstration that site conditions exist to enable the effective implementation of fen habitat recreation.</p> <p>The proposed fen creation sites provide connectivity to adjacent Natura 2000 designated sites and SSSI fen.</p> | No | <p>While it does not form part of the current consultation, justification for Horizon's temporary worker accommodation proposals are provided in Volume 4 of the Site Selection Report (Application Reference Number: 8.24.4). The temporary Site Campus occupies a small proportion of the Tre'r Gof catchment, in comparison to the permanent mounding, which occupies a significant proportion of the catchment. The presence of mounds A and B are therefore considered to drive the impact on the SSSI, which would occur with or without the Site Campus. The drainage design for the Site Campus has been designed to reduce potential hydrological effects on the SSSI arising from changes to land use within the Tre'r Gof Catchment. Further information use of all reasonably practicable mitigation measures and consideration of alternative layouts is provided in the Water Framework Directive Compliance Assessment (Application Reference Number: 8.26).</p> <p>The compensation proposal is not an alternative to appropriate mitigation, but rather a precaution in case the mitigation is not effective, which is based on good practice application of the precautionary principle. First and foremost, Horizon will try to mitigate impacts on Tre'r Gof SSSI. However, due to the complexity of the hydrological/hydrogeological regime on which Tre'r Gof SSSI is dependent, there is an inherent degree of uncertainty regarding how effective the proposed mitigation will be.</p> <p>It considered that the 13.8ha of proposed rich-fen creation and further 20ha of proposed mire enhancement, with associated improvements in habitat connectivity between sites forming part of the Anglesey Fens SAC, is proportionate compensation for the potential loss of Tre'r Gof SSSI, which occupies an area of 10ha, only part of which comprises rich-fen.</p> |

| Topic: Environment | | | | |
|--|------------------|---|--|--|
| Organisation or ID number | Consultee strand | Summary of consultee comment | Does it link to a change to the Proposal? (Yes / No) | Horizon's response (s49) |
| | | | | Justification for Ecological Compensation Site selection, including suitability of site conditions, is provided in the Tre'r Gof SSSI Compensation Proposal which is appended to the DCO Environmental Statement (ES Volume D - WNDA Development App D9-23 - SSSI Compensation Strategy - Volume I) (Application Reference Number: 6.4.56) (ES Volume D - WNDA Development App D9-24 - SSSI Compensation Strategy – Volume II) (Application Reference Number: 6.4.57). |
| 4043 – North Wales Wildlife Trust (NWWT), 4024 | S47 | <p>As there is no scope to influence the location of the Ecological Mitigation areas, their quantum, capital works or period of deployment the comments below summarise NWWT's concerns that have been consistently raised since October 2016 (PAC2): -</p> <ul style="list-style-type: none"> The approach to and location of the Notable Wildlife Enhancement Area has not been fully screened for impacts to the adjacent SPA in terms of attracting undesirable predators due to the type of features introduced (e.g. corvids) or from the passive displacement of species (including predators otter, stoat/weasel, polecat, rats, fox) of Site Prep and Clearance. This is an HRA matter. The habitat design has been a fait-accompli and represents a missed opportunity to create a more diverse and appropriate range of habitats has not been considered (e.g. coastal heath: grassland matrix, rocky outcrops to support reptiles, lichens, bryophytes and/or translocation of fungi diverse grassland). Management of this area is for 15 years and NWWT have consistently stated that this is not adequate. Suitability of Mynydd Ithel for adder translocation and subsequently a source for recolonization of the WNDA, when the landowner requires full adder-proof fencing to protect their livestock. Impacts on existing features of value and their ongoing management. <p>A consultee also asked about the number of reptiles currently on site and the relocation to Mynydd Ithel. The consultee raised concerns about the impact of adders on livestock and family and commented on the lack of information on the potential impacts on adjacent landowner compensation.</p> | No | <p>The previous concerns raised by NWWT are duly noted and have been responded to, where appropriate, in the consultation tables in the SPC Environmental Statement and the DCO Environmental Statement (Application Reference Number: 6.2.9).</p> <p>The attraction/displacement of predators to the notable wildlife enhancement site is not considered to be a credible impact pathway with regard to the Anglesey Terns SPA, as any shifts in predator abundance and distribution would be accompanied by displacement of prey species from the Wylfa Newydd Development Area and an increase in prey abundance within the notable wildlife enhancement site. Furthermore, regarding otter, the SPC and DCO Environmental Impact Assessments both conclude negligible effects on otter and no displacement from riparian habitats which would be retained for the duration of the Wylfa Newydd Project.</p> <p>The duration of the leases for the notable wildlife enhancement site and the reptile receptor site was set at 15 years in order to allow sufficient time for establishment of landscaping on the completed landform surrounding the proposed Power Station Site. The lease commenced mid-2017 and will terminate mid-2032, several years after the programme date for completion of main construction. The lease periods are therefore considered to be sufficient for the ecological mitigation sites to serve their purposes, particularly given that much of the landform creation and landscaping would be completed years in advance of completion of construction.</p> <p>The habitat enhancements undertaken within the ecological mitigation sites were designed with the intention of maximising carrying capacity for reptiles and other notable wildlife displaced/translocated from the Wylfa Newydd Development Area until the newly created habitats around the Power Station Site have established. With this 15-year temporary time frame in mind, the creation of coastal heath, rocky outcrops and translocation of lower plants and fungi into the ecological mitigation sites was not considered appropriate.</p> <p>The HGBI (2010) publication <i>Evaluating local mitigation/translocation: best practice and lawful standards</i> indicates that a medium density population of common lizard would be 40 individuals per hectare and a medium population density of adder would be up to 4 individuals per hectare. Extrapolation of these figures suggests that, even on a precautionary assumption that the enhanced habitats would only be able to support medium populations, the 5ha reptile receptor site would have capacity for 200 common lizards and 20 adders. The proposed reptile receptor site is therefore considered to be more than sufficient for the low numbers of common lizard and adder assessed as being present within the Wylfa Newydd Development Area.</p> |
| 4049 | S47 | With regard to the coastal land to the north of Pen Carreg under the management of the National Trust, the consultee would favour restoration of similar coastal heath on any areas of shallow soils on a rocky outcrops of the Pen Carreg site using Ulex galle, the western gorse and the local heather species. The consultee suggests that the south stack nature reserve under the management of the RSPB might be a good source of seed or there may be enough heath on the site to allow it to regenerate without external input. The consultee notes that the western gorse and heathers | No | The habitat enhancements undertaken within the ecological mitigation sites were designed with the intention of maximising carrying capacity for reptiles and other notable wildlife displaced/translocated from the Wylfa Newydd Development Area until the newly created habitats around the Power Station Site have established. With this 15-year temporary time frame in mind, the creation of areas of coastal heath was not considered appropriate. |

| Topic: Environment | | | | |
|---|------------------|---|--|---|
| Organisation or ID number | Consultee strand | Summary of consultee comment | Does it link to a change to the Proposal? (Yes / No) | Horizon's response (s49) |
| | | would provide late summer nectar and pollen for bees and other insects. They state that the use of locally sourced green hay for grassland on the deeper soils of the site is essential. It is the consultee's view that Horizon should aim for low intensity grazing and a long term commitment to the maintenance of biodiversity. | | <p>The Landscape and Habitat Management Strategy (Application Reference Number: 8.16) sets out principles for the creation and management of habitats across the Wylfa Newydd Development Area, including creation of approximately 10ha of coastal heath/grassland mosaic to the east of Wylfa Head.</p> <p>The Landscape and Habitat Management Strategy also sets out principles regarding appropriate low intensity grazing regimes and the delivery of an overall net biodiversity gain.</p> <p>Habitat creation and enhancement works will utilise green hay from species-rich sites where appropriate. The enhancement works undertaken for the ecological mitigation sites have already involved spreading of green hay from Anglesey wildflower meadows.</p> |
| 4049 | S47 | The consultee feels that it is unfortunate that holly was featured in Horizon's brochure as one of the shrubs being planted, as it really is a shrub of mature woodland and is unlikely to survive. | No | Holly is one of a rich variety of native woody species that were planted to create and enhance field boundaries and areas of scrub in order to maximise the carrying capacity of the ecological mitigation sites for notable species displaced/translocated by the Wylfa Newydd Project. Any planting that dies during the establishment period will be replaced as part of ongoing management of the sites. |
| 4049 | S47 | The consultee's view is that land surplus to Horizon's operational requirements should not be put back into conventional agriculture but should be managed to maximise its potential for biodiversity. This would help to mitigate the profound loss of biodiversity from Anglesey and the rest of the UK which has happened in recent decades: 97% of wild flowers have been lost from farmland since WW2 and perhaps a 75% drop in insect populations in the last 20 years. | No | While the comment is not directly relevant to the current consultation, it is duly noted. Horizon intends for the Wylfa Newydd Project to result in a net biodiversity gain. The proposed approach to deliver this net gain is set out in the Landscape and Habitat Management Strategy (Application Reference Number: 8.16). |
| 4050 - Mon a Gwynedd Friends of the Earth | S47 | Friends of the Earth note that Tŷ Du, Cors Gwawr and Cae Canol-dydd are not coastal sites, unlike Tre'r Gof. They comment that the Tre'r Gof designation is based on lime-rich wetland with associated plant communities, characterised by blunt flowered rush, black bog rush and great fen sedge, and on the presence of the nationally scarce marsh fern. Friends of the Earth state that it is by no means clear that these features could be replicated at the other sites and that furthermore, by virtue of its coastal location, the Tre'r Gof site has specific significance for coastal bird populations that would not be replicated at the other sites. | No | <p>Justification for Ecological Compensation Site selection, including suitability of site conditions for rich-fen creation and enhancement, is provided in the Tre'r Gof SSSI Compensation Proposal which is appended to the DCO Environmental Statement (ES Volume D - WNDA Development App D9-23 - SSSI Compensation Strategy - Volume I) (Application Reference Number: 6.4.56) (ES Volume D - WNDA Development App D9-24 - SSSI Compensation Strategy – Volume II) (Application Reference Number: 6.4.57).</p> <p>Site location in relation to Tre'r Gof SSSI was one of the factors considered as part of the compensation site selection process, with close proximity to Tre'r Gof SSSI being preferred. However, of all the potential compensation sites identified, none of the north Anglesey sites offered potential for rich-fen creation – the primary objective of the compensation proposal. Even Ty Du offers no potential for rich-fen creation, with this site being included in the compensation proposal on the basis of mire enhancement potential alone.</p> <p>Coastal bird populations are not one of the special interest features for which Tre'r Gof SSSI was designated and they have not therefore been factored into the compensation site selection process. However, breeding birds, wintering birds and chough have been included as receptors in the DCO Environmental Statement (Application Reference Number: 6.4.9) and all three receptors would benefit in the long-term from the habitat creation and management measures set out in the Landscape and Habitat Management Strategy (Application Reference Number: 8.16).</p> |

Table E.9.3: Health, wellbeing and safety

| Topic: Health, wellbeing and safety | | | | |
|-------------------------------------|------------------|--|--|--------------------------|
| Organisation or ID number | Consultee strand | Summary of consultee comment | Does it link to a change to the Proposal? (Yes / No) | Horizon's response (s49) |
| 4028 – Public Health England | S42(1)(a) | Public Health England is satisfied that the approach contained within the pre-application consultation is satisfactorily and in line with current guidance and good practice. On the basis of the information provided, Public Health England is satisfied that either the levels of risk are identified as minimised or they will be adequately managed by the suggested mitigation strategies and other controls proposed and can confirm that the proposed development should not pose a significant risk to Public Health. | No | Comment duly noted. |

Table E.9.4: Landscape

| Topic: Landscape | | | | |
|--|------------------|--|--|--|
| Organisation or ID number | Consultee strand | Summary of consultee comment | Does it link to a change to the Proposal? (Yes / No) | Horizon's response (s49) |
| 4047 | S47 | The consultee notes that Horizon's plans for the purchase of additional land at the rear of Pandy Mill, Llanfachraeth, between the banks of the Alaw river and the nearby stream seem unclear. The consultee's view is that the trees on this spit will shield the residents at Pandy Mill from the full view of the new bridge, without having to wait a long time for Horizon's planting programme to mature. The consultee would like to be updated when Horizon have definite plans for this area. | No | With regard to the landscaping design for the new section of Off-line Highway Improvements proposed at Llanfachraeth, detailed design drawings will be submitted to the Isle of Anglesey County Council for approval after the DCO has been determined. The landscape design must comply with the design principles set out in the Design and Access Statement. |
| 4043 – North Wales Wildlife Trust (NWWT) | S47 | NWWT comment that statements on the reuse of soils on-site for landscaping banks (i.e. bunds) and tree planting (para 2.10.3) should not be considered and the term 'other habitat creation' (Figure 2-6 Cors Gwawr) and the areas of white land on plans gives no assurances on what the design is for these features to be accommodated, nor does it allow for comments as to their suitability. | No | Landscape bunds and tree planting have been removed from the Tre'r Gof SSSI Compensation Proposal (ES Volume D - WNDA Development App D9-24 - SSSI Compensation Strategy – Volume II) (Application Reference Number: 6.4.57). The inclusion and design of such peripheral features, as well as creation/management of other habitats around the existing/proposed fen would be determined as part of detailed design development (as secured by DCO Requirement) in consultation with the Tre'r Gof SSSI Compensation Technical Advisory Group and in accordance with the design and management principles set out in the Landscape and Habitat Management Strategy (Application Reference Number: 8.16). |
| 4041 – People Against Wylfa B (PAWB) | S47 | PWAB note that the site allocated interrupts or borders some of the most ecologically sensitive and valuable designated areas including Anglesey's Area of Outstanding Natural Beauty; North Anglesey Heritage Coast; Cemlyn Bay Special Area of Conservation; the Cae Gwyn and Tre'r Gof Sites of Special Scientific Interest; Cestyll Gardens; and the North Anglesey Special Landscape Area. The work involves interruptions to public footpaths, the direction of Porth y Pistyll stream to Cafnan River and closing the road to Cemlyn. | No | It is acknowledged that the site is sensitive for a variety of environmental aspects and is in close proximity to a number of protected sites. The Wylfa Newydd Project has embedded mitigation incorporated into the design to avoid impacts where possible and additional mitigation has been identified to further reduce environmental impacts. A full assessment of the effects of the Wylfa Newydd Project on all environmental receptors that could be impacted has been undertaken and is reported in the Environmental Statement (ES). |
| 4035 | S47 | The consultee states that Horizon needs to provide a home for 20,000 tonnes of soil removed from the ecological sites and suggests that earth bunds will be provided as acoustic and light barriers at the new Off-line Highway sections of the A5025. | No | There are no proposals to use the removed topsoil to construct earth bunds as part of the A5025 Off-line Highway Improvements as this is not considered necessary for either noise or landscape and visual effects. The A5025 Off-line Highway Improvements will reduce road traffic noise by moving traffic away from communities and noise barriers are proposed at the most sensitive locations. Low Noise Road Surfaces (LNRS) are also proposed for the new by-passes at Llanfaethlu, Llanfachraeth, and Cefn Coch. Detailed noise modelling has been undertaken to identify residential properties that would experience noise impacts from road traffic and additional mitigation identified where necessary including the offer of providing noise insulation to residential properties. The landscape design for the A5025 Off-line Highway Improvements has taken into account visual and landscape receptors, including residential properties, and the design incorporates a number of measures to minimise any adverse effects. These include profiling earth bunds to replicate the surrounding landscape, the use of boundary treatments to replicate local land use patterns and styles, planting of screening vegetation, and the minimisation of lighting except where required due to safety. |
| 4001 – IACC | S42(1)(b) | The IACC expect the ES of the DCO to fully assess the potential effects of the proposed works to impact both visual receptors and landscape receptors, both as a result of the construction activities and changes to landform arising from soil storage and localised loss of landscape features. | No | The ES Volume D - WNDA Development App D1-2 - Ecological Compensation Sites: Assessment of Environmental Effects, assesses all potential effects which may arise as a result of the proposals for additional land (Application Reference Number: 6.4.18). |

Table E.9.5: No comment

| Topic: No comment | | | | |
|--|------------------|--|--|--------------------------|
| Organisation or ID number | Consultee strand | Summary of consultee comment | Does it link to a change to the Proposal? (Yes / No) | Horizon's response (s49) |
| 4029 – North Wales Fire and Rescue Service | S42(1)(a) | NWFRS have no comments / observations with regards to the Wylfa Newydd Development area amendments, the A5025 off-line highway improvements, the off-site power station facilities, the National Grid connections and the Logistics Centre at Parc Cybi. | No | Comment duly noted. |
| Marine Management Organisation (MMO) | S47 | The Marine Management Organisation (MMO) thank Horizon for consulting with them on the additional land requirements for the Wylfa Newydd Project. The MMO has reviewed the documents and have no comments to make as there are no aspects of the works which are within MMO remit. | No | Comment duly noted. |
| 4034 - The Canal and River Trust | S42(1)(a) | Glandŵr Cymru (the Canal and River Trust in Wales) has reviewed the pre-application consultation and based on the information available they have no comment to make as the proposed development and associated works would not impact upon their assets given the separation distance. | No | Comment duly noted. |
| 4037 – The Coal Authority | S42(1)(a) | The Coal Authority has checked the site location plan against the information held and confirm that the proposed development site is located outside the defined coalfield. On this basis they have no specific comments to the consultation. As the proposal lies outside the defined coalfield, in accordance with Regulation 3 and Schedule 1 of the Infrastructure Planning (Applications: Prescribed Forms and Procedure) Regulations 2009, it will not be necessary for any further consultations to be undertaken with the Coal Authority on this Nationally Significant Infrastructure Project. This letter can be used as evidence for the legal and procedural consultation requirements. | No | Comment duly noted. |
| 4039 – RSPB Cymru | S47 | The RSPB does not have any observations to make regarding Additional Land at this stage and await the submission of the DCO and will provide comment on sight of the final Environmental Statement and other supporting documents of the DCO application. | No | Comment duly noted. |
| 4012 - Design Commission for Wales | S42(1)(a) | The Design Commission for Wales have no comment at this stage regarding the additional land required for the project. | No | Comment duly noted. |
| 4043 – North Wales Wildlife Trust (NWWT) | S47 | NWWT have no comment with regard to the sub-station connection and also have no comment to the changes of the order limits at the Logistics Centre – Parc Cybi. | No | Comments duly noted. |
| 4054 - Betsi Cadwaladr University Health Board | S42(1)(a) | The Betsi Cadwaladr University (BCU) Health Board notes that Public Health England has already responded in their capacity as a statutory consultee for Nationally Significant Infrastructure Projects and based upon the advice received from both Public Health Wales and Public Health England, the BCU Health Board has no further comments to make. | No | Comments duly noted. |
| 4002 - NRW | S42(1)(a) | NRW have no additional comments to make on the amendments to the Order Limits with respect to the Off-Site Power Station Facilities (as indicated in Figure 5-1) in addition to that provided by NRW in its previous PAC responses. | No | Comments duly noted. |
| 4002 - NRW | S42(1)(a) | NRW have no additional comments to make on the amendments to the Order Limits with respect to the Logistics Centre (as indicated in Figure 6-1) in addition to that provided by NRW in its previous PAC responses. | No | Comments duly noted. |
| 4002 - NRW | S42(1)(a) | NRW have no comments to make in relation to the amendments to the Order Limits for the grid connection as indicated in Figure 3-5. | No | Comments duly noted. |
| 4038 - Navigation Directorate, Trinity House | S42(1)(a) | Trinity House have no comment at this stage regarding the additional land required for the project. | No | Comments duly noted. |

Table E.9.6: Nuclear waste

| Topic: Nuclear waste | | | | |
|---------------------------|------------------|---|--|--|
| Organisation or ID number | Consultee strand | Summary of consultee comment | Does it link to a change to the Proposal? (Yes / No) | Horizon's response (s49) |
| 4005, 4025 | S47 | The consultees comment that the disposal of spent nuclear fuel poses a threat to future generations because of the long life of such highly poisonous waste products measured in thousands of years. They note that the carbon cost of building, fuelling and decommissioning of nuclear power stations will be excessive and, in itself, contribute to climate change. | No | <p>An overview of the Horizon radioactive waste management strategy was provided as part of the Wylfa Newydd Project Pre-Application Consultation Stage Two Preliminary Environmental Information Report (PEI Report) - Volume A, B14 and additional information is provided in the Wylfa Newydd Development Consent Order (DCO) (refer to ES Volume D – Power Station Main Site App D14.01 – Radioactive waste) (Application Reference Number: 6.4.92).</p> <p>The operation of the Power Station would result in the unavoidable generation of quantities of radioactive waste and spent fuel. This is a known and justifiable consequence of nuclear power generation. The UK regulatory regime for nuclear Power Stations sets rigorous requirements for the management, storage, and disposal of nuclear waste.</p> <p>Horizon has conducted a number of optioneering studies to identify the most appropriate way to manage and dispose of radioactive waste expected to be produced. Horizon's waste management strategy meets relevant legislative, regulatory and disposal facility waste management requirements, whilst incorporating techniques which are tried-and-tested in the UK and internationally.</p> <p>Extensive facilities for the treatment and disposal of radioactive waste currently exist in the UK and overseas. Lower activity radioactive waste generated during operation of the Power Station will be transported off-site for treatment and disposal as soon as reasonably practicable. However, higher activity wastes and spent fuel which cannot be transported to an existing treatment or disposal facility during the operation of the Power Station will be stored safely on site until the Geological Disposal Facility (GDF) is available. This is in accordance with Government policy.</p> <p>The timescales for which spent fuel storage would be required on the Power Station Site is conservatively estimated at a maximum of 140 years after the end of generation of the Power Station. However, work is currently on-going to optimise these timescales and to produce a more accurate estimate of the storage duration.</p> <p>The timescales for which higher activity radioactive waste storage would be required on the Power Station Site are expected to be significantly shorter than those associated with spent fuel. The current assumption based on the availability of the Geological Disposal Facility (GDF) is that higher activity waste disposal will commence in 2130, approximately 45 years after the end of generation. On-site storage periods for higher activity wastes is comparable with other decommissioning projects currently on-going, since the availability of a GDF is also fundamental to the completion of those projects.</p> <p>The radioactive waste storage facilities would be designed to be safely and securely operated and maintained for this period in accordance with legislative and regulatory requirements. Radioactive waste storage on the Power Station Site will be regulated by the Office for Nuclear Regulation (ONR). A safety case will be produced by Horizon as part of the nuclear site licensing process which provides the claims, arguments and evidence to demonstrate appropriate controls are in place to ensure the safe and secure storage of radioactive waste. The safety case</p> |

| Topic: Nuclear waste | | | | |
|--------------------------------------|------------------|--|--|---|
| Organisation or ID number | Consultee strand | Summary of consultee comment | Does it link to a change to the Proposal? (Yes / No) | Horizon's response (s49) |
| | | | | <p>process is iterative and submissions are made to ONR in increasing levels of detail prior to commencement of operations of the Power Station.</p> <p>The storage of higher activity radioactive waste and spent fuel is considered in the doses derived from direct radiation in chapter D14 of the Environmental Statement (see ES Volume D – Power Station Site D14 – Radiological effects) (Application Reference Number: 6.4.14). The modelling for the direct dose rates assumed that both of the proposed reactors were in place and operating at full power. All waste storage facilities were assumed to contain the total inventory of waste expected to be generated after 60 years of operations. This is considered to be the most conservative scenario in the operational lifetime of the Power Station. The assessment identified the significance of the potential impact to be small / negligible.</p> <p>Horizon is also required, under the Energy Act 2008, to have a Government approved Funded Decommissioning Programme in place before nuclear related construction of the Power Station begins. This ensures that Horizon makes prudent provision for the full cost of decommissioning and for safely and securely managing and disposing of waste, including spent fuel. It is anticipated that Waste Transfer Contracts will be agreed with Government, setting out the terms under which title and liability for spent fuel and higher activity waste would transfer from Horizon to the Government upon payment of a fee, for eventual disposal to the Geological Disposal Facility (GDF) after decommissioning of the Power Station.</p> |
| 4041 – People Against Wylfa B (PAWB) | S47 | <p>It is PAWB's view that the Consultation on Additional Land does nothing to minimise the following:</p> <ul style="list-style-type: none"> An enormous and additional new radioactive waste dump including high level waste twice as hot and twice as radioactive that will endanger human and environmental health for up to 250,000 years. The risk of unforeseen serious accidents in the new nuclear reactors or radioactive waste depositories. | No | <p>The operation of the Power Station would result in the unavoidable generation of quantities of radioactive waste and spent fuel. This is a known and justifiable consequence of nuclear power generation. The UK regulatory regime for nuclear Power Stations sets rigorous requirements for the management, storage, and disposal of nuclear waste.</p> <p>The timescales for which spent fuel storage would be required on the Power Station Site is conservatively estimated at a maximum of 140 years after the end of generation of the Power Station. However, work is currently on-going to optimise these timescales and to produce a more accurate estimate of the storage duration</p> <p>The Office for Nuclear Regulation (ONR), the Environment Agency and Natural Resource Wales are the regulators that work together to ensure that any new nuclear power stations built in the UK meet high standards of safety, security, environmental protection and waste management, through a process called Generic Design Assessment (GDA). The UK Advanced Boiling Water Reactor (UK ABWR) has recently been through the GDA process, and the regulators have confirmed that they are satisfied that the UK ABWR meets regulatory expectations on safety, security and environmental protection at this stage of the regulatory process.</p> <p>The accidental release of radioactive material has been assessed in the environmental Statement and is included in ES Volume D – WND A Development D14 – Radiological effects (Application Reference Number: 6.4.14)</p> |
| 4053 | S47 | The consultee's view is that in section 4 of the Public Notice, Horizon have indiscriminately bundled "radioactive waste and spent fuel storage buildings" as a composite element of their proposed DCO for a "Power Station". The consultee notes however that in a separate document on an Environmental Permits Application | No | An overview of the Horizon radioactive waste management strategy was provided as part of the Wylfa Newydd Project Pre-Application Consultation Stage Two Preliminary Environmental Information Report (PEI Report) - Volume A, B14 and additional information is provided in the Wylfa Newydd Development Consent |

| Topic: Nuclear waste | | | | |
|---------------------------|------------------|---|--|---|
| Organisation or ID number | Consultee strand | Summary of consultee comment | Does it link to a change to the Proposal? (Yes / No) | Horizon's response (s49) |
| | | <p>Horizon have identified at least six materially discrete structures and installations, each purposed with distinctly differing function. It is noted that of those, the primary purpose and life span of two installations in particular is so vastly different from the entirety of the "Power Station" itself as to properly constitute in principle primary standalone developments in their own right, wholly independent of the "Power Station" DCO.</p> <p>It is noted that of the six installations in question identifiable in the layout of the Power Station Site in Figure 2.2, and in paragraphs 65 to 74, inclusive (in reference to November 2017 Environmental Permits Application to Natural Resources Wales), only the following four types of radioactive waste and spent fuel storage buildings and structures directly serve the operation of the nuclear reactors at the "Power Station". The consultee comments that all four installations would be dismantled and removed at the same time as the nuclear reactors, following decommissioning of the "Power Station".</p> <ol style="list-style-type: none"> Two Spent Fuel Pools (SFPs): one SFP located inside each main reactor building, for receiving spent nuclear fuel elements immediately following their removal from reactor cores, at the end of the fuel's useful life, in addition to all the High Level Waste (HLW) generated by each reactor. A single large primary Radioactive Waste Building structure 7 (RWB), apparently integrated into the superstructure of the two main parallel reactor buildings, containing equipment for the collection and processing of aqueous radioactive waste arisings, and the packaging of wet-solid waste. A single Lower Activity Waste Management Facility structure 8 (LAWMF). Located away from the reactor buildings, it is situated approximately half way between the reactors and structure 4. <p>The consultee notes that the remaining balance of two separate installations is shown grouped together as structure 4 in Figure 2.2. Structure 4 consists of an Intermediate Level Waste Storage Facility (ILWSF) and a Spent Fuel Storage Facility (SFSF). Both Facilities are situated next to one another, at the far south west corner of the Wylfa Newydd Development Area. The consultee comments that neither Facility would be dismantled and removed when the nuclear reactors are removed, following decommissioning of the "Power Station". It is noted that their sole purpose is to bridge a time gap (of indeterminable length, at present) between the production of their respective contents and the availability of a Geological Disposal Facility (GDF), somewhere, ready to receive their entire contents and inventories for permanent disposal. The consultee therefore notes that their designation as Interim Storage Facilities, as with the GDF, need not necessarily, or in principle, be located on the same site as the "Power Station".</p> <ol style="list-style-type: none"> The ILWSF will receive ILW packages transferred from the RWB structure 7, for very long duration storage. The SFSF will receive the entire lifetime output of spent fuel and all HLW casks, transferred from the two SFPs, for very long duration storage. <p>The consultee notes that both Facilities will have an initial design life of up to 140 years beyond permanent reactor shutdown and that these Interim Storage Facilities would only be dismantled and removed if and when their entire contents and inventories have been removed completely to a GDF.</p> <p>The consultee's view is that neither the ILWSF nor the SFSF have direct intimate routine day to day connection with the operation of the nuclear reactors, and do not in principle necessarily have to be located on the site of the "Power Station" itself. The consultee notes that as a principle, the latter is adumbrated expressly in Annex B of</p> | | <p>Order (DCO) (refer to ES Volume D – Power Station Main Site App D14.01 – Radioactive waste) (Application Reference Number: 6.4.92).</p> <p>The operation of the Power Station would result in the unavoidable generation of quantities of radioactive waste and spent fuel. This is a known and justifiable consequence of nuclear power generation. The UK regulatory regime for nuclear Power Stations sets rigorous requirements for the management, storage, and disposal of nuclear waste.</p> <p>Horizon has conducted a number of optioneering studies to identify the most appropriate way to manage and dispose of radioactive waste expected to be produced. Horizon's waste management strategy meets relevant legislative, regulatory and disposal facility waste management requirements, whilst incorporating techniques which are tried-and-tested in the UK and internationally.</p> <p>Extensive facilities for the treatment and disposal of radioactive waste currently exist in the UK and overseas. Lower activity radioactive waste generated during operation of the Power Station will be transported off-site for treatment and disposal as soon as reasonably practicable. However, higher activity wastes and spent fuel which cannot be transported to an existing treatment or disposal facility during the operation of the Power Station will be stored safely on site until the Geological Disposal Facility (GDF) is available. This is in accordance with Government policy.</p> <p>The timescales for which spent fuel storage would be required on the Power Station Site is conservatively estimated at a maximum of 140 years after the end of generation of the Power Station. However, work is currently on-going to optimise these timescales and to produce a more accurate estimate of the storage duration.</p> <p>The timescales for which higher activity radioactive waste storage would be required on the Power Station Site are expected to be significantly shorter than those associated with spent fuel. The current assumption based on the availability of the Geological Disposal Facility (GDF) is that higher activity waste disposal will commence in 2130, approximately 45 years after the end of generation. On-site storage periods for higher activity wastes is comparable with other decommissioning projects currently on-going, since the availability of a GDF is also fundamental to the completion of those projects.</p> <p>The radioactive waste storage facilities would be designed to be safely and securely operated and maintained for this period in accordance with legislative and regulatory requirements. Radioactive waste storage on the Power Station Site will be regulated by the Office for Nuclear Regulation (ONR). A safety case will be produced by Horizon as part of the nuclear site licensing process which provides the claims, arguments and evidence to demonstrate appropriate controls are in place to ensure the safe and secure storage of radioactive waste. The safety case process is iterative and submissions are made to ONR in increasing levels of detail prior to commencement of operations of the Power Station.</p> <p>The storage of higher activity radioactive waste and spent fuel is considered in the doses derived from direct radiation in chapter D14 of the Environmental Statement (see ES Volume D – Power Station Site D14 – Radiological effects) (Application Reference Number: 6.4.14). The modelling for the direct dose rates assumed that both of the proposed reactors were in place and operating at full power. All waste storage facilities were assumed to contain the total inventory of waste expected to be generated after 60 years of operations. This is considered to be the most</p> |

| Topic: Nuclear waste | | | | |
|---------------------------|------------------|--|--|--|
| Organisation or ID number | Consultee strand | Summary of consultee comment | Does it link to a change to the Proposal? (Yes / No) | Horizon's response (s49) |
| | | <p>the 2011 National Policy Statement on Nuclear Power Generation (EN-6 Volume 2). These two buildings are primary standalone planning developments, wholly independent of the "Power Station" DCO and the Public Notice fails to reflect this. The consultee feels that it ill serves the public interest for a Public Notice to continue obscuring from the public any underlying potential planning complication - apparent failure to distinguish fairly between appropriate planning categories gives rise to manifest confusion in the public mind and, as such, is capable of rendering the Public Notice flawed.</p> | | <p>conservative scenario in the operational lifetime of the Power Station. The assessment identified the significance of the potential impact to be small / negligible.</p> <p>Horizon is also required, under the Energy Act 2008, to have a Government approved Funded Decommissioning Programme in place before nuclear related construction of the Power Station begins. This ensures that Horizon makes prudent provision for the full cost of decommissioning and for safely and securely managing and disposing of waste, including spent fuel. It is anticipated that Waste Transfer Contracts will be agreed with Government, setting out the terms under which title and liability for spent fuel and higher activity waste would transfer from Horizon to the Government upon payment of a fee, for eventual disposal to the Geological Disposal Facility (GDF) after decommissioning of the Power Station.</p> |

Table E.9.7: Other

| Topic: Other | | | | |
|--------------------------------------|------------------|---|--|--|
| Organisation or ID number | Consultee strand | Summary of consultee comment | Does it link to a change to the Proposal? (Yes / No) | Horizon's response (s49) |
| 4023 | S47 | The Order Limits for the new sections of the A5025 seem to encroach onto the entrance at Valley Motors. The consultee requests confirmation that the property is not affected by this and the entrance won't be closed at any time or the car wash. | No | All landowners whose land will be affected or require purchasing from the proposals have been consulted in advance. There is currently no intention to encroach on Valley Motors land and access to the Valley Motors site will be maintained at all times. |
| 4046 | S42(1)(d) | The works on the Llanfachraeth section of the A5025 will have a huge impact on the saleability and value of the consultee's house. The consultee asks whether there is a plan in place to compensate home owners that are affected by these new proposals. | No | <p>Horizon has contacted anyone who would or might be entitled to make a 'relevant claim' (being a claim under section 10 of the Compulsory Purchase Act 1965 and / or under Part 1 of the Land Compensation Act 1973 and / or under section 152(3) of the Planning Act 2008 as a result of the implementation of the Order, as a result of that order having been implemented, or as a result of the use of the land once that order had been implemented (see section 44(6) of the 2008 Act). Matters concerning compensation will be dealt with separately, post consent of the DCO.</p> <p>Horizon's Property Price Support is a voluntary support plan for residents who wish to move away but are experiencing difficulties because they cannot achieve a reasonable market price on sale of their property due to the Wylfa Newydd Project.</p> <p>However, this only applies to residents living close to the Power Station Site. If it is felt that the highway improvements cause an impact on the value of a property a substantiated case must be put forward.</p> |
| 4035 | S47 | The consultee notes that based on the online and hardcopy consultation documents, it appears obvious that far more effort is put into the EIA where the great crested newt or lesser spotted daisy are concerned and very little consideration is given for the impacts on those living close to the new sections of the A5025. | No | Appropriate consideration has been given to potential effects on all receptors. This information along with potential effects and mitigation relating to the A5025 Off-line Highway Improvements is presented in the ES Volume G of the DCO application (Application Reference Number: 6.7.1 to 6.7.48). |
| 4009 | S47 | Last year the consultee put forward an idea that all houses in the area had free solar panels "filled" [installed] by Horizon and did not receive any reply. The consultee asks whether it would be good to let the world know how green everyone is in Anglesey. | No | Whilst Horizon supports renewable electricity production as part of the mix of energy supplies required in the UK, as set out in NPS EN6, there are no current plans for Horizon to fund or subsidise the installation of solar panels for private dwellings. |
| 4041 – People Against Wylfa B (PAWB) | S47 | <p>The consultee states that this consultation ignores the following:</p> <ul style="list-style-type: none"> • The Secretary of State for Business, Energy and Industrial Strategy has yet to decide upon the construction of these new nuclear reactors. • Hitachi has not yet secured the large public and private capital required from international sources to progress. • Agreement has not yet been reached on the price of the electricity these reactors could generate over the first 35 years of operation through subsidies by the public as consumers in their electricity bills. | No | <p>The Statement on Energy Infrastructure (the 'ministerial statement'), issued on 7 December 2017 clarifies that the Government continues to support new nuclear power generation and states that "new nuclear power stations have an important role to play", "nuclear is vital to our energy mix" and that the Government "believes that it is important that there is a strong pipeline of new nuclear power to contribute to the UK's future energy system".</p> <p>The ministerial statement notes that NPS EN-1 "made it clear that nuclear power is a low-carbon, proven technology which can play an important role increasing the resilience and diversity of the UK's energy system". It states that the assessment of need for nuclear energy generation carried out to support NPS EN-1 remains valuable and continues to be relevant.</p> <p>The Government's specific continued support for the Wylfa NPS site is further clarified at paragraph 1.22 in the Consultation on Siting and Process which states that "sites listed in EN-6 on which a new nuclear power station is anticipated to deploy after 2025 will continue to be considered appropriate sites and retain strong Government support during the designation of the new NPS.</p> <p>The Planning Statement (Application Reference Number: 8.1), and in particular the Oxera analysis at appendix G, presents evidence for the continued need for new nuclear power to deliver the UK's energy requirements to 2025 and beyond.</p> |

| Topic: Other | | | | |
|--|------------------|--|--|--|
| Organisation or ID number | Consultee strand | Summary of consultee comment | Does it link to a change to the Proposal? (Yes / No) | Horizon's response (s49) |
| | | | | |
| 4043 – North Wales Wildlife Trust (NWWT) | S47 | In NWWT's view, the description of what is proposed is not only overly simplistic but, in some areas, does not appear to demonstrate adequate understanding and/or information of what may be required in terms of capital works to initiate the scheme. Note should be made of the comments provided by NWWT in order to address overarching design detail. | No | The consultation materials were prepared with the intent to ensure all stakeholders, including members of the public, were given a clear and concise understanding of the proposals. The Planning Statement (Application Reference Number: 8.1), and in particular the Oxera analysis at appendix G, presents evidence for the continued need for new nuclear power to deliver the UK's energy requirements to 2025 and beyond. |
| 4042 – Network Rail | S42(1)(d) | <p>Network Rail will be seeking protection from the exercise of compulsory purchase powers over operational land either for permanent or temporary purposes. In addition, Network Rail will wish to agree protection for the railway during the course of the construction works and otherwise to protect their undertaking and land interests. Network Rail reserve the right to produce additional and further grounds of concern when further details of the application and its effect on Network Rail's land are available.</p> <p>Network Rail notes that any rights for power or other lines under, over or alongside the railway line will require appropriate asset protection measures deemed necessary to protect the operational railway and stations.</p> <p>Network Rail have standard protective provisions which will need to be included in the DCO as a minimum therefore Horizon should seek to obtain a copy of the relevant wording. In addition, other agreements will need to be entered into with Network Rail. A number of legal and commercial agreements will need to be entered into, for example, asset protection agreements, method statements, connection agreements, property agreements and all other relevant legal and commercial agreements. Network Rail note that this list is not exhaustive and will need to be reviewed once more details of the scheme are discussed between the parties.</p> <p>Network Rail state that consideration should be given to ensure that the construction and subsequent maintenance can be carried out without adversely affecting the safety of, or encroaching upon Network Rail's adjacent land. In addition, they note that security of the railway boundary will need to be maintained at all times.</p> | No | The proposed A5 roundabout junction that forms part of the proposed A5025 Off-line Highway Improvements at Valley, would include the re-surfacing and improvement of the entrance to the rail freight yard, to form one of the four arms of the roundabout. Discussions have been held with Direct Rail who lease the land and operate the facility and are briefing Network Rail on agreements. |
| 4001 - IACC | S42(1)(b) | Wylfa Newydd Development Area – Sub Station Connection: The IACC notes that it is now proposed to include part of the existing sub-station within the Order Limits. The IACC consider that the DCO needs to include confirmation as to how it is proposed to connect the Power Station to the sub-station (by underground or overhead connection). The IACC favours an underground connection from Horizon's transformers to the existing sub-station. | No | As part of the parameters for the WNDA proposals, both underground and over ground connection options have been assessed as part of the EIA. A final decision has not yet been reached, but it is understood that an underground connection is the preferred option. |
| 4019 – Ty Du (Executives) Farm | S42(1)(d) | The agent acting on behalf of the landowner in Ty Du seeks reassurance that access to wells is maintained once fenland plant is built and any management of the land does not affect the well. | No | There are no wells on the Ty Du site. Access to Wells outside of the Ty Du site will not be affected nor are the proposals predicted to have any significant effects on ground water. |

Table E.9.8: Statutory undertakers' infrastructure

| Topic: Statutory undertakers' infrastructure | | | | |
|--|------------------|---|--|---|
| Organisation or ID number | Consultee strand | Summary of consultee comment | Does it link to a change to the Proposal? (Yes / No) | Horizon's response (s49) |
| 4018 – Office for Nuclear Regulation (ONR) | S42(1)(a) | The Office for Nuclear Regulation (ONR) has reviewed the consultation documents and do not have any comments on their contents. | No | Comment duly noted. |
| 4026 – Southern Gas Networks (SGN) | S42(1)(a) | Southern Gas Networks comments that its networks do not extend into land affected by the Project. SGN maintains that the consultation, and the works, associated with the Project will not interact with its network. As such Horizon Nuclear Power does not need to consult with SGN in respect of its plans, development and / or construction for and of the Project. | No | Comment duly noted. |
| 4006 - ESP Gas Group | S42(1)(a) | ESP Gas Group Ltd has no gas or electricity apparatus in the vicinity of this site address and will not be affected by the proposed works. ESP are continually laying new gas and electricity networks and this notification is valid for 90 days from the date of this letter. If the proposed works start after this period of time, ESP Gas Group Ltd ask that the enquiry is resubmitted. | No | Comment duly noted. |
| 4011 – National Grid | S42(1)(a) | National Grid exercises its right to place a Holding Objection to the proposal which is in close proximity to a High Voltage Transmission Overhead Line. National Grid's Overhead Line/s is protected by a Deed of Easement/Wayleave Agreement which provides full right of access to retain, maintain, repair and inspect their asset. Statutory electrical safety clearances must be maintained at all times. National Grid recommends that no permanent structures are built directly beneath their overhead lines. These distances are set out in EN 43 – 8 Technical Specification for "overhead line clearances Issue 3 (2004) National Grid requires 3D drawings to be provided. The statutory minimum safety clearance is 7.6 metres to ground and 8.1 metres to a normal road surface. Plant, machinery, equipment, buildings or scaffolding should not encroach within 5.3 metres of any of National Grid's high voltage conductors at the point where the conductors are under their maximum 'sag' or 'swing' conditions. If a landscaping scheme is proposed as part of the proposal, National Grid request that only slow and low growing species of trees and shrubs are planted beneath and adjacent to the existing overhead line to reduce the risk of growth to a height which compromises statutory safety clearances. Drilling or excavation works should not be undertaken if they have the potential to disturb or adversely affect the foundations or "pillars of support" of National Grid towers. Due to the scale, bulk and cost of the transmission equipment required to operate at 275kV or 400kV National Grid only support proposals for the relocation of existing high voltage overhead lines where such proposals directly facilitate a major development or infrastructure project of national importance which has been identified as such by government. | No | Horizon would like to reassure National Grid that the ecological compensation proposals at Cae Canol-dydd will not encroach upon statutory electrical clearance distances in regard to the existing 400kV asset, nor would they prevent or hinder access to the asset for maintenance and inspection works. While it is not possible to supply a 3D drawing, as is shown in the 2D drawings already provided, the proposed works in the vicinity of the National Grid Asset would only comprise: Spoil mounding outside of the asset easement to a maximum height of 2m above existing ground level; Stock fencing and field access gate installation; Vegetation cutting; and Implementation of a low intensity grazing regime. The intention is to enhance the existing mire vegetation in the northern part of the Cae Canol-dydd site. This would not result in any significant change in vegetation height and, if anything, would help National Grid by controlling scrub encroachment within and adjacent to the easement. |
| 4040 - SP Manweb | S42(1)(a) | SP Manweb is supportive of the provision of additional land to create or enhance nature conservation sites on Anglesey and support the proposed additional sites at Cors Canol-Dydd. However, SP Manweb also has to balance these objectives with its statutory duties under S9 of the Electricity Act 1989 to maintain and operate electricity network. Having regard to its statutory duties, SP Manweb owns and operates existing network on the edge of the proposed Ty Du site and right through the middle of the proposed Cors Gwawr site. Plans showing the location of SP Manweb network in relation to these two site are provided. SP Manweb requests that Horizon take this into account in considering this feedback. | No | The Ecological Compensation Sites which are the subject of Horizon's recent consultation, including Ty Du and Cors Gwawr, have been subject to an extensive site search, in consultation with NRW. As set out in our consultation document, the purpose of the work that we are proposing to carry out at the sites above is to compensate for any potential impact we may have on the Tre'r Gof Site of Special Scientific Interest (SSSI) within the Wylfa Newydd Development Area (WNDA), and also to enhance and improve the wetland ecology across the island. |

| Topic: Statutory undertakers' infrastructure | | | | |
|--|------------------|--|--|---|
| Organisation or ID number | Consultee strand | Summary of consultee comment | Does it link to a change to the Proposal? (Yes / No) | Horizon's response (s49) |
| | | <p>The proposed allocation of a national designation on land where SP Manweb has network installed would impinge on its statutory obligations to manage the network in the way expected of it. As a licenced network operator, SP Manweb benefits from exemptions from the need to obtain relevant consents for certain minor planned works on its network. This is to allow it to carry out such works in an efficient and economic manner. These exemptions do not apply where sites carry a SSSIs designation. Where sites are designated, SP Manweb would be required to obtain the relevant consents and this can affect the efficiency and cost of these works.</p> <p>In response to the consultation, it is suggested, in the case of the Ty Du site, that the site is very slightly amended as to delete the small area without network in it from the additional site area proposed.</p> <p>In the case of the Cors Gwawr site, it is suggested than an alternative site is considered. If this site is to remain as a proposed site, then a corridor is identified which avoids SP Manweb network and enables them to carry out additional works.</p> | | <p>The sites were part of a long list of sites in north Anglesey identified through the Technical Advisory Group (TAG), which includes NRW and IACC. This list was then examined as to which of the sites could best support habitats similar to those found at Tre'r Gof SSSI or which could potentially be managed to support such habitats.</p> <p>The sites that have been consulted on are those best considered by the TAG and NRW to achieve these objectives and are providing the minimum necessary area required.</p> <p>As set out in the consultation document, the sites have existing natural features which make them particularly suitable to creation of fenland habitat. This is primarily being achieved through better management, including cutting and clearing of vegetation (for Ty Du), top soil stripping, replanting and reseedling (for Cors Gwawr).</p> <p>As discussed, the proposed sites are not being designated as SSSI. It would be for NRW to consider whether the sites should be designated as SSSI in the future, following the maturing of the proposed habitat and having regard to their normal process and the criteria on the Joint Nature Conservation Committee (JNCC) website. This includes notifying any owners or occupiers and a period of consultation. If NRW were to proceed to designate the sites in due course, this would enable you to raise any concerns at this stage, if you considered it appropriate. In the event of a designation there would also be a requirement for a management plan which you may be a party to and would enable consideration of your interests.</p> <p>Horizon understands from discussion as part of the Statement of Common Ground that the access required for maintenance is not regular and that emergency access can be achieved under SP Manweb's existing powers. Horizon will work with SP Manweb to ensure its ability to maintain its assets is not impeded.</p> |
| 4048 | S47 | <p>Despite earlier feedback given by the consultee, there is no evidence of integrated thinking between Horizon, National Grid and the Energy Island Programme. The consultee comments that this is surely a fantastic opportunity to install 21st Century infrastructure. They state that the A5025 improvements should be used as an opportunity to install buried cables to connect Wylfa Newydd to the grid, ideally removing the existing pylons in the process, then follow the A55 over the new bridge.</p> <p>It was hoped that Horizon, National Grid and the Energy Island Programme were able to work together as an integrated team to make this happen.</p> <p>The consultee's views on heat recovery and greenhouse gas reduction opportunity that Horizon are not including have been provided in previous responses so the consultee will not be covering that again. The consultee asserts that Horizon could do better.</p> | No | <p>Horizon engages regularly with National Grid as part of the Wylfa Newydd Project and the proposed connection to the Power Station. National Grid has developed options for over ground and underground electricity supply provision which have been assessed and consulted on widely as part of the preparation of their development consent application.</p> |
| 4002 - NRW | S42(1)(a) | Suitability of Sites as SSSI Compensation (Cae Canol-dydd): NRW note that the existing National Grid 400kV line passes through the north end of Cae Canol-dydd, and that the new alignment is proposed in the vicinity. NRW recommend that liaison takes place with National Grid. | No | Horizon engages regularly with National Grid as part of the Wylfa Newydd Project and has consulted National Grid directly in connection with the current proposals for the SSSI compensation areas. |
| 4001 - IACC | S42(1)(b) | Surface and Ground Water: The Council has no enforcement responsibilities concerned with the protection of ground water sources from pollution sources or specific pollution events or actions, which may result in the loss, or insufficiency of supply. These responsibilities come within the jurisdiction of the Natural Resources Wales NRW under the Water Resources Act 1991. | No | Comment duly noted. |

Table E.9.9: Support and opposition

| Topic: Support and opposition | | | | |
|-------------------------------|------------------|--|--|---|
| Organisation or ID number | Consultee strand | Summary of consultee comment | Does it link to a change to the Proposal? (Yes / No) | Horizon's response (s49) |
| 4015 | S47 | The consultee expresses opposition to the loss of Tre'r Gof site and its replacements by Pencarreg and Mynydd - lthel and other proposed sites. The consultee comments that SSSI's are formed by nature not man. The consultee states that whilst it is okay if Horizon wish to create these new sites, it should not be done as a bribe to allow Tre'r Gof to suffer. | No | The compensation proposal is not an alternative to appropriate mitigation, but rather a precaution in case the mitigation is not effective, which is based on good practice application of the precautionary principle. First and foremost, Horizon will try to mitigate impacts on Tre'r Gof SSSI. However, due to the complexity of the hydrological/hydrogeological regime on which Tre'r Gof SSSI is dependent, there is an inherent degree of uncertainty regarding how effective the proposed mitigation will be. |
| 4015 | S47 | The consultee does not object to the extension of the Order Limits but highlights that landowner's wishes must be considered. | No | Comment duly noted. Horizon has worked closely with landowners on all aspects of the project. |
| 4016 | S47 | With regard to Ty Du, the consultee considers that any improvement on this 'scrub' area would be welcome - especially as it's quite close to the popular coastal path. They state that Cor Gwawr will only benefit from the proposed improvement | No | Comment duly noted. |
| 4016 | S47 | With regards to Pen Carreg the consultee considers that Horizon appears to be doing all the correct things. | No | Comment duly noted. |
| 4016 | S47 | With regards to Mynydd –lthel, the consultee states that they have no problems with the proposal and questions if anyone can complain regarding the 'minor changes' to the sub-station connection area. | No | Comment duly noted. |
| 4016 | S47 | <p>The consultee makes the following observations:</p> <ul style="list-style-type: none"> • The proposed roundabout / road section at Valley (Holyhead Ropad) looks great and will surely ease traffic in the middle of Valley. • The planned section paving Llanfachraeth, surely can only enhance the traffic situation through the Village. Maybe residents at Parc Hlynnon might not be so amenable. • Llanfaethlu section seems fine. • Cefn - Coch - not sure you are gaining much here but go for it anyway. <p>The consultee has no concerns about the amendments proposed at the Llanfaethlu site but advises being careful near the Trefignath Burial Chamber near the Parc Cybi treatment facility.</p> | No | <p>Comment duly noted.</p> <p>Consideration of Trefignath Burial Chamber has been included within ES Volume G - A5025 Off-line Highway Improvements G11 - Cultural heritage (Application Reference Number: 6.7.11).</p> |
| 4015 | S47 | It is the consultee's view that the proposed minor refinements to the boundaries at Llanfaethlu and Logistics Centre at Parc Cybi does not look like a problem. | No | Comment duly noted. |
| 4016 | S47 | The consultee states that any development which brings employment to the area can only be a good thing and youngsters should be excited at the development and the opportunity to get involved in an industry that is truly global and future proof. | No | Comment duly noted. |
| 4031 | S47 | With regard to creating or enhancing new wetland sites, the consultee is in favour of doing things at both locations [SSSI compensation sites] to enhance wildlife habitats of all types. The consultee comments that surrendering part of an existing SSSI is a small sacrifice in exchange for new and additional areas. | No | Comment duly noted. |
| 4031 | S47 | The consultee is supportive of the proposed extended Order Limits and proposed changes to the National Grid substation connection. | No | Comment duly noted. |
| 4031 | S47 | With regard to the proposed minor refinements to the boundaries of the Logistics Centre at Parc Cybi, the consultee notes that the area is needed to keep a lot of smaller deliveries off the road. The consultee comments that the Logistics Centre makes good use of part of Parc Cybi, which has remained largely empty for far too long. | No | Comment duly noted. |
| 4031 | S47 | The consultee hopes that this major project which is of national importance, will clear all the hurdles and receive the go - ahead which it deserves. They note that apart from keeping the lights on, the economic benefits to Anglesey will be substantial. | No | Comment duly noted. |

| Topic: Support and opposition | | | | |
|---|------------------|--|--|--|
| Organisation or ID number | Consultee strand | Summary of consultee comment | Does it link to a change to the Proposal? (Yes / No) | Horizon's response (s49) |
| 4005, 4025 | S47 | <p>The consultees strongly object to the proposal, highlighting concerns regarding:</p> <ul style="list-style-type: none"> Lies surrounding the nuclear industry (e.g. cost of nuclear power and the second world war); Significant risk of releasing large amount of poisonous radioactivity into the environment (e.g. Chernobyl, Fukushima, terrorist actions and hostile military actions); and Unreliability of nuclear power as well as human error (e.g. Hunterston in Scotland and drought in France reducing nuclear power station output due to shortage of cooling water). | No | <p>Please note the current consultation does not relate to the principle of nuclear power development.</p> <p>Nuclear energy plays a vital role in providing a diverse and secure energy mix which will help increase resilience of the UK's energy system.</p> <p>The Statement on Energy Infrastructure (the 'ministerial statement'), issued on 7 December 2017 clarifies that the Government continues to support new nuclear power generation and states that "new nuclear power stations have an important role to play", "nuclear is vital to our energy mix" and that the Government "believes that it is important that there is a strong pipeline of new nuclear power to contribute to the UK's future energy system".</p> <p>The ministerial statement notes that NPS EN-1 "made it clear that nuclear power is a low-carbon, proven technology which can play an important role increasing the resilience and diversity of the UK's energy system". It states that the assessment of need for nuclear energy generation carried out to support NPS EN-1 remains valuable and continues to be relevant.</p> <p>The Government's specific continued support for the Wylfa NPS site is further clarified at paragraph 1.22 in the Consultation on Siting and Process which states that "sites listed in EN-6 on which a new nuclear power station is anticipated to deploy after 2025 will continue to be considered appropriate sites and retain strong Government support during the designation of the new NPS.</p> |
| 4013 - North Anglesey Council Partnership | S42(1)(a) | North Anglesey Council Partnership have no objections to the proposals for additional land for the development | No | Comment duly noted. |
| 4041 – People Against Wylfa B (PAWB) | S47 | PAWB object to Horizon's application to occupy additional land in order to create wetlands on Anglesey. It is the consultee's view that this is nothing but a cynical attempt on Horizon's behalf to repair the widespread and irreversible destruction of 300 hectares of land near Cemaes and Tregele, where Horizon seeks to construct two enormous, dangerous, extremely expensive and unnecessary nuclear reactors. | No | <p>The SSSI compensation sites that were subject to the consultation were identified through the Technical Advisory Group (TAG), which includes NRW and IACC.</p> <p>The sites that have been consulted on are those best considered by the TAG and NRW to achieve these objectives. Liaison with IACC and NRW will continue to ensure that the creation and management of these sites is undertaken in the most effective and appropriate way.</p> |

Table E.9.10: Transport and traffic

| Topic: Transport and traffic | | | | |
|------------------------------|------------------|--|--|---|
| Organisation or ID number | Consultee strand | Summary of consultee comment | Does it link to a change to the Proposal? (Yes / No) | Horizon's response (s49) |
| 4015 | S47 | From a safety point of view, the consultee states that the road improvements are welcome. They note that the land needed does not seem excessive but ask how the landowners feel as they should be the ones who confirm if they are happy. The consultee asks whether people will lose their homes. | No | Horizon are negotiating with all landowners with the objective of acquiring only land that is essential to deliver the project. The proposed highway improvements do not result in acquisition of any buildings. |
| 4016 | S47 | With regards to the proposal at Myndd-lthel, the consultee asks whether these areas will have bespoke public access on completion as it would be a good place to "ramble" or "chill". | No | There are no plans to increase public access to any of the Ecological Compensation Sites. Cors Gwawr and Cae Canoldydd both have existing public footpaths passing through the site and these will be maintained. |
| 4020 | S47 | The consultee comments that the footpath could have been provided along the coast so a complete circumference of Anglesey could be used for walkers. The consultee notes that it was pointed out that this was not possible on the old site but it would be ideal to accommodate a path now, while plans are at this stage. They comment that many people come here to holiday, walking and cycling, and this would be an added asset to visitors and residents, many of whom make a living with tourism. The consultee states that surely a fenced / walled secure path along the coastal area is not beyond the purse of such a big company? | No | <p>A diversion of the Wales Coast Path will be provided as a continuous route throughout construction, around the construction fence between Cemlyn Bay and Cemaes. This route will be unsurfaced. Suitable structures across watercourses will be provided, these could take the form of a simple wooden bridge (they are only for walkers). Footpaths already cross these watercourses and Horizon will be looking at structures of a similar scale.</p> <p>Access to Porth Wylfa and Porth yr Ogof from the Wales Coast Path will be retained throughout construction.</p> <p>Once construction of the Power Station is complete a route for the Wales Coast Path through the Wylfa Newydd Development Area on the alignment shown on the Rights of Way Plans (and shown indicatively on Figure D4-5 of the ES Volume D Power Station Main Site D4 – Public Access and Recreation (Application Reference Number: 6.4.4) (excluding traffic related effects)) would be created. This route will be unsurfaced with a nominal width of 2m except between the new public car park near Fisherman's car park and the top of Porth yr Ogof where it will be surfaced to a quality suitable for wheelchair users and be a minimum of 3m wide.</p> <p>A new Public Right of Way (PRoW) will link the Wales Coast Path to the existing PRoW network, which will link Cemlyn Bay to Cemaes.</p> <p>Payment to IACC for them to spend on improving other PRoW in the vicinity of the site as an overall improvement to the PRoW network during construction (with a legacy benefit that these improvements will have been made) - residual effect has been reduced to moderate but this would depend on the sum of money and number of PRoW that could be improved.</p> <p>Payment to IACC for the purposes of improvements to the existing PRoW network - In discussions with IACC, emphasis have been placed on improving PRoWs that are in close proximity to the Wylfa Newydd Development Area or adjoin the A5025 between Valley and Tregele or on sections of the Wales Coast Path at any location on Anglesey. This funding will be in place prior to the commencement of construction.</p> |
| 4022 | S47 | The consultee who is a resident of Valley raises concern about the additional noise when the new road / roundabout is constructed and the additional volume of traffic passing close to the consultee's home. | No | <p>One of the objectives of the highway improvement at Valley is to mitigate the noise impact on the village. It will move the traffic further away from the receptors.</p> <p>Horizon will notify occupiers of properties within 100m of the works and owners and occupiers of agricultural land three months in advance of works taking place. Horizon's Community Involvement Officers will develop a stakeholder communications engagement strategy which will ensure these receptors are notified of any activities that would cause impacts and disturbance, such as piling and major earthworks at least one week before the start of the activity.</p> |

| Topic: Transport and traffic | | | | |
|--|------------------|---|--|--|
| Organisation or ID number | Consultee strand | Summary of consultee comment | Does it link to a change to the Proposal? (Yes / No) | Horizon's response (s49) |
| | | | | Details of appropriate noise mitigation are presented in the A5025 Off-line Highway Improvements Sub-Code of Construction Practice (Application Reference Number: 8.12). |
| 4027 | S47 | The consultee is pleased that the road issues are being addressed but has concerns about the air and noise pollution created by all the extra traffic. | No | The impacts of air and noise have been assessed as part of the Environmental impact assessment of the project with proposed mitigation and can be found in ES Volume C - Project-wide effects C4 - Air quality effects of traffic (Application Reference Number: 6.3.4) and ES Volume C - Project-wide effects C5 - Noise and vibration effects of traffic (Application Reference Number: 6.3.5). |
| 4017 | S47 | The consultee is pleased to see the alterations between Llanfwrog cross roads and the consultee's home at Pen-y-Groes as the new road removes the very dangerous bend which was the result of the first Wylfa Power Station. The consultee thanks Horizon for understanding the danger residents face every time they try and pull out to join the existing road. | No | Comment duly noted |
| 4029 – North Wales Fire and Rescue Service | S42(1)(a) | <p>With regard to the SSSI compensation sites, the proposals for works associated with compensating for the potential impact on Tre'r Gof are noted and whilst NWFRS have no adverse comments, they note that in relation to both Cae Canol-dydd and Cors Gwawr it is proposed to excavate 20,000m3 of topsoil. Further, the document identifies that there is an option to remove the excavated topsoil from site either during the works or at a later date. It is NWFRS's view that these will inevitably increase road traffic, HGV and LGV, in an area which will be subject to increased vehicular movements as a result of the proposed North Wales Connection development.</p> <p>NWFRS would be interested to understand the proposed access routes to and from the sites and whether the impact has been considered taking account of the other developments in the area.</p> | No | <p>A cumulative assessment has been undertaken and results are summarised as follows:</p> <p>Landscape and visual The assessment of the effects of the Ecological Compensation Sites, presented in ES Volume D - WNDA Development App D1-2 - Ecological Compensation Sites: Assessment of Environmental Effects (Application Reference Number: 6.4.18), identified some significant landscape and visual effects. These effects have been carried forward into the cumulative effects assessment in Volume I of the ES (Application Reference Number: 6.9.1 to 6.9.14), and the residual effects in chapter J2 of Volume J of the ES (Application Reference Number: 6.10.2).</p> <p>Traffic and transport The assessment of the effects of the Ecological Compensation Sites, presented in ES Volume D - WNDA Development App D1-2 - Ecological Compensation Sites: Assessment of Environmental Effects (Application Reference Number: 6.4.18), included an assessment of the effects on traffic and transport. This found no significant residual effects, and found only one link in the road network where traffic movements would increase by more than 30%. The relevant link is the Industrial Estate Road between Link Road roundabout and B5109 Bridge Street, and the increase in traffic is an increase from zero to eight HGVs per day in the short term, so is a small increase in absolute terms. This effect would be very localised and has been assessed as being of minor adverse significance. This link is not affected by any of the wider Wylfa Newydd Project traffic, and therefore there are no intra-project cumulative effects to report. In terms of inter-project cumulative effects, it is noted that the North Wales Connection Project (National Grid) is also likely to result in traffic on the same part of the road network. However, given the low number of additional vehicles associated with both projects and the long duration over which material would be transported from the Ecological Compensation Sites (providing flexibility to avoid periods when the North Wales Connection Project is generating traffic), it is not expected that any significant cumulative effects would arise.</p> |
| 4030 | S47 | <p>The consultee seeks clarification on aspects of the proposed A5025 Off-line Highway works at Llanfaethlu, including:</p> <ul style="list-style-type: none"> Clarification on the precise location of the junction at Llanfaethlu. Whether Horizon has considered an alternative route further away from the school now that the new school is operational. | No | <p>The location of the proposed junction at Llanfaethlu is adjacent to the current speed restriction on the southern approach to the village.</p> <p>The proposed highway improvement at Llanfaethlu removes through traffic on the current A5025 that currently passes the new school. Therefore, removing the conflict between traffic.</p> |

| Topic: Transport and traffic | | | | |
|------------------------------|------------------|---|--|--|
| Organisation or ID number | Consultee strand | Summary of consultee comment | Does it link to a change to the Proposal? (Yes / No) | Horizon's response (s49) |
| | | The consultee notes that this new section of road is likely to be very busy with cars, school buses and children walking /crossing. They comment that traffic may speed on the new road section, which would put the children, school buses and parents at risk, especially at junctions and crossings. The consultee asks would it not be safer to move the road away from the new school, and/or possibly introduce a roundabout in place of junctions if projected traffic is expected to be high. | | |
| 4030 | S47 | The consultee notes that there are no plans to improve the A5025 in the easterly direction from Wylfa. They comment that there is likely to be a large increase in domestic traffic on the Wylfa-Benllech-bridges section of the A5025 also, as people travelling from the bridges/mainland choose to use that route rather than the A55-Valley-Wylfa side of the A5025 (which is expected to be much busier with workers, HGVs etc.). | No | This section of the A5025 was included as part of the overall impact assessment of the Wylfa Newydd DCO Project presented at the Stage Three Pre-Application Consultation and this concluded that there was no impact that merits any improvement to the A5025 north of Wylfa. |
| 4031 | S47 | The consultee states that road improvements are long overdue and will make for safer journeys. They ask what speed limits will apply. The consultee comments that it's a pity that a Nuclear Power Station (which they support) has to be built in order to gain road improvements which are the responsibility of the council but they accept it's part of the "trade-off". | No | Speed restriction will be in place in areas where there are current restrictions however majority of the offline improvements will be subject to national speed limit. |
| 4032 – HM Coast Guard | S42(1)(a) | The consultee states that due to the development of Wylfa Newydd, site access to the coast line by 4x4 vehicles must be maintained at all times due to maritime rescue. The areas of most concern are Douglas to Cemlyn Road and from Parc Lodge Penryn to Cemlyn beach and access to this area must be kept open 24 / 7. | No | Cemlyn Road will be permanently closed as part of the Wylfa Newydd DCO project with improvements to Nanner Road already implemented as the alternative route to Cemlyn beach. |
| 4036 | S47 | The consultee has concerns regarding the bypass and the impacts on the village of Llanfachraeth. They comment that a bridge will be built forcing the traffic to Llanddeusant to come through the village of Llanfachraeth, instead of either a crossroad or a roundabout. The consultee notes that as there is a lot of traffic coming from Llanddeusant this will not benefit the village as Llanddeusant is a growing population. The consultee is concerned that with the bridge being something new it will attract the children of the village, who could cause problems for traffic underneath the bridge. | No | The proposed bypass at Llanfachraeth is proposed to mitigate the impacts the increase in traffic volume on the A5025 would have on the village. The traffic from neighbouring village of Llanddeusant currently access the village and will continue to do so via an overbridge. This removes the conflict that a junction would provide. |
| 4035 | S47 | The consultee asks why the speed limit on the new sections of the A5025 has to be 60mph. They state that this question was raised at the recent meeting in Llanfrachraeth village hall and the reason provided was for safe overtaking. However, when the question was asked about what mitigation measures would be taken to reduce noise and road traffic lights, the consultee notes that the old answer of 'we may need to look at that later' was provided. The consultee asks is Horizon's only consideration to build national speed limit raceways for overtaking and to get everyone to Wylfa as quickly as possible? They comment that many residents in the village are shocked at the proposed 60mph speed limit on the bypass, most assumed it would be 40mph to reduce noise for the residents. | No | The proposed bypass at Llanfachraeth is proposed to mitigate the impacts of the increase in traffic volume on the A5025 would have on the village. The new road has been designed to the appropriate design speed for the proposal. The speed restrictions for the A5025 are agreed with IACC Highways department and will be subject to review once completed. |
| 4046 | S42(1)(d) | The consultee has concerns regarding impacts to their property at Llanfachraeth which is directly affected by the works to the A5025. There is concern regarding direct access to the consultee's estate and it is noted that looking at the plan, it looks like the access to enter and leave the property goes straight onto the bypass. They also ask the following questions: <ul style="list-style-type: none"> What will the speed be along the bypass? Will there be a public walkway from the affected estate leading into the village and surrounding areas? How much disruption will there be during the building of this bypass directly from the estate? | No | Access to and from the Parc Llynnon estate will remain as current. The proposed bypass will be subject to national speed limit. The proposed works adjacent to the Parc Llynnon estate is only to tie in the proposed overbridge and maintain current access provision. There will be some disruption during the construction phase of the works, however access will be maintained at all times. |
| 4003 | S47 | The consultee's main concern is the section 7 improvements of the A5025, especially by the residences at the Cefn Coch area. The consultee asserts that Horizon appear | No | Horizon have designed proposals that will provide a consistent highway cross section that will improve highway safety. |

| Topic: Transport and traffic | | | | |
|--|------------------|---|--|--|
| Organisation or ID number | Consultee strand | Summary of consultee comment | Does it link to a change to the Proposal? (Yes / No) | Horizon's response (s49) |
| | | <p>to have money to spend buying approximately 70 hectares of land that have no consequence to the power station site other than being used as an encouragement to get the permission to build the station. The consultee comments that there was supposed to be no money available to buy additional land and properties. They comment that there are two residences that have been for sale for some time, in Cefn Coch, that have no chance of being sold whilst the present road alignment improvement plan is in place. They have asked for the present road be moved away from their residences and have been told that there was no money and no intention to alter the plans.</p> <p>The consultee notes that the new section from Llanrhyddlad to Cefn Coch (page 69 of the Horizon document figure 4-5) shows it comes in a straight line right into the residential section. The consultee was told that due to the 'ancient woodland' that would not be the case and the existing bend would remain and would act to slowdown the traffic but that this is clearly not true. The consultee comments that the traffic will be overtaking down the new road and hitting the residential section at race speed.</p> <p>The consultee asks whether a bypass can be constructed at Cefn Coch. In the consultee's view, the statement of not altering the present character of the road does not hold as the A5025 is not being kept in character, through the construction of sections of new roads.</p> | | <p>Where necessary Horizon have acquired additional land to achieve this.</p> <p>There are certain locations where this cannot be achieved due to built up areas (Llanfachraeth) or a combination of development, existing highway geometry and topography. Horizon have only acquired land that is necessary to deliver the Wylfa Newydd Project.</p> <p>The proposed improvement for the A5025 is from Valley to the proposed Wylfa Newydd access. This includes road straightening at Cefn Coch and the new alignment is proposed in order to bypass two existing substandard bends.</p> <p>All proposed highway schemes will be fully safety audited. If speeding by the general public was perceived as an issue once the highway improvements have been completed, Horizon envisages this would be managed through the standard procedures of enforcement by the police. If speeding of project related traffic is observed, then action will be taken by Horizon with the driver and/or contractor.</p> |
| 4003 | S47 | <p>The consultee comments that the health and safety of the residents of the Cefn Coch area is being put at risk by the alterations/improvements to the A5025. The consultee has noticed substantial increases in traffic volume and speed already and the main work has not even begun.</p> | No | <p>The proposed design has been through a compliant safety audit review. Horizon have limited activities currently on site and the existing A5025 operates well within its traffic capacity.</p> <p>Information packs containing the Construction Traffic Management Strategy will be provided to all construction workers at their induction. The information packs will contain but not be limited to the following:</p> <ul style="list-style-type: none"> • HGV routes and route restrictions (if appropriate); • construction vehicle routes (if appropriate); • non-compliance guidance; • complaints procedure; • bus routes. <p>Construction workers will be bound to comply with the above by the Code of Conduct in line with the principles set out in the Workforce Management Strategy (Application Reference Number: 8.5) as part of the Development Consent Order application.</p> |
| 4004 | S42(1)(d) | <p>With reference to the compulsory purchase of land adjacent to the A5025 for road upgrades, the consultee notes that the Council have acquired land relating to Ty-gwyn and Ty-gwyn barn (small holding number 53/159/0032), but have failed to provide any firm detail of the exact boundary limits of the acquisition. The consultee asks whether Horizon are able to advise if the property hedgerows are included and if so, what the consequences are of the road improvements for the hedgerow.</p> | No | <p>The proposed Compulsory Purchase Order by IACC is for the A5025 On-line Highway Improvements that are being consented by a separate planning application currently being considered by the planning authority.</p> <p>Horizon aim to acquire any land by negotiation and therefore as Horizon is not in correspondence negotiating land acquisition, the CPO correspondence from IACC is likely to be relating to subsoil under existing highway or rights which should be clearly stipulated in the letter accompanying the plans.</p> |
| 4043 – North Wales Wildlife Trust (NWWT) | S47 | <p>NWWT comment that the new access arrangements to the Power Station (para 4.4.11) are not illustrated and may have been more appropriately included in the WNDA.</p> | No | <p>The site access road is incorporated within the main site order limits, however it does include the interface with the existing A5025 at this location.</p> |
| 4042 – Network Rail | S42(1)(d) | <p>The A5/A5025 Valley junction may impact upon land within Network Rail's ownership as indicated on the attached plan. Network Rail note that the proposals appear to impact upon the freight lease at this location.</p> | No | <p>The construction of a the proposed new roundabout adjacent to the entrance of the Valley rail head will involve carriageway construction up to and include an interface with the entrance. Consultation on ensuring no temporary impact during the</p> |

| Topic: Transport and traffic | | | | |
|------------------------------|------------------|---|--|--|
| Organisation or ID number | Consultee strand | Summary of consultee comment | Does it link to a change to the Proposal? (Yes / No) | Horizon's response (s49) |
| | | | | construction phase and permanently upon completion of the proposal, have been held with Direct Rail regarding the operation of the site. |
| 4052 | S42(1)(d) | In relation to the highways 3 offline works, the consultees asks whether it is possible for the line of the proposed works to be moved by approximately 10 to 20m away from the property line for the estate as at the moment the line of the proposed works runs very close to the estate. The consultee comments that moving it slightly further away will reduce the disturbance and inconvenience to the residents of the estate during construction and once the "2km long race track" is open. | No | The proposed route has been developed considering engineering design requirements, environmental as well as other elements including public opinion through various consultations. The route has now been developed as a proposal for the DCO submission. Any impact of the proposed route has been assessed with proposed mitigation. |
| 4001 - IACC | S42(1)(b) | <p>The IACC note that both options for spoil management involve transporting spoil off site at some stage. The IACC note that during construction there would be some additional traffic movements due to transporting workers and plant machinery to site.</p> <p>The IACC state that Horizon shall be required to adequately assess the potential effects of both the additional traffic movements due to transporting workers and plant to site as well as the additional movements as a result of the option selected for spoil management on the highway network as a consequence of these works, and identify suitable mitigation.</p> <p>The IACC have previously raised concern about the very high severity of the bend (i.e. the ratio of killed and seriously injured compared to the total number of accidents) on the A5025 from Cemaes to Amlwch (Betws Bends).</p> | No | <p>A cumulative assessment has been undertaken and results are summarised as follows:</p> <p>Landscape and visual The assessment of the effects of the Ecological Compensation Sites, presented in ES Volume D - WNDA Development App D1-2 - Ecological Compensation Sites: Assessment of Environmental Effects (Application Reference Number: 6.4.18), identified some significant landscape and visual effects. These effects have been carried forward into the cumulative effects assessment in Volume I of the ES (Application Reference Number: 6.9.1 to 6.9.14), and the residual effects in chapter J2 of Volume J of the ES (Application Reference Number: 6.10.2).</p> <p>Traffic and transport The assessment of the effects of the Ecological Compensation Sites, presented in ES Volume D - WNDA Development App D1-2 - Ecological Compensation Sites: Assessment of Environmental Effects (Application Reference Number: 6.4.18), included an assessment of the effects on traffic and transport. This found no significant residual effects, and found only one link in the road network where traffic movements would increase by more than 30%. The relevant link is the Industrial Estate Road between Link Road roundabout and B5109 Bridge Street, and the increase in traffic is an increase from zero to eight HGVs per day in the short term, so is a small increase in absolute terms. This effect would be very localised and has been assessed as being of minor adverse significance. This link is not affected by any of the wider Wylfa Newydd Project traffic, and therefore there are no intra-project cumulative effects to report. In terms of inter-project cumulative effects, it is noted that the North Wales Connection Project (National Grid) is also likely to result in traffic on the same part of the road network. However, given the low number of additional vehicles associated with both projects and the long duration over which material would be transported from the Ecological Compensation Sites (providing flexibility to avoid periods when the North Wales Connection Project is generating traffic), it is not expected that any significant cumulative effects would arise.</p> |
| 4001 - IACC | S42(1)(b) | The IACC state that Horizon will be required to submit a fully comprehensive and robust Construction Traffic Management Plan for approval prior to any commencement of works. | No | Comment duly noted |
| 4001 – IACC | S42(1)(b) | <p>The IACC note that the SSSI Compensation Site proposals need to be considered as part of the project's cumulative and in-combination effects assessment.</p> <p>The IACC note that HGV traffic associated with National Grid's North Wales Connection Project will be utilising both the B5109 and B5110 which will also be used as one of the routes to remove spoil off-site. The IACC state that Horizon will be required to assess the cumulative effects of the proposed works and HGV traffic</p> | No | <p>A cumulative assessment has been undertaken and results are summarised as follows:</p> <p>Landscape and visual The assessment of the effects of the Ecological Compensation Sites, presented in ES Volume D - WNDA Development App D1-2 - Ecological Compensation Sites: Assessment of Environmental Effects (Application Reference Number: 6.4.18),</p> |

| Topic: Transport and traffic | | | | |
|------------------------------|------------------|--|--|---|
| Organisation or ID number | Consultee strand | Summary of consultee comment | Does it link to a change to the Proposal? (Yes / No) | Horizon's response (s49) |
| | | associated with National Grid's North Wales Connection project on the B5109 and B5110. | | <p>identified some significant landscape and visual effects. These effects have been carried forward into the cumulative effects assessment in Volume I of the ES (Application Reference Number: 6.9.1 to 6.9.14), and the residual effects in chapter J2 of Volume J of the ES (Application Reference Number: 6.10.2).</p> <p>Traffic and transport The assessment of the effects of the Ecological Compensation Sites, presented in ES Volume D - WNDA Development App D1-2 - Ecological Compensation Sites: Assessment of Environmental Effects (Application Reference Number: 6.4.18), included an assessment of the effects on traffic and transport. This found no significant residual effects, and found only one link in the road network where traffic movements would increase by more than 30%. The relevant link is the Industrial Estate Road between Link Road roundabout and B5109 Bridge Street, and the increase in traffic is an increase from zero to eight HGVs per day in the short term, so is a small increase in absolute terms. This effect would be very localised and has been assessed as being of minor adverse significance. This link is not affected by any of the wider Wylfa Newydd Project traffic, and therefore there are no intra-project cumulative effects to report. In terms of inter-project cumulative effects, it is noted that the North Wales Connection Project (National Grid) is also likely to result in traffic on the same part of the road network. However, given the low number of additional vehicles associated with both projects and the long duration over which material would be transported from the Ecological Compensation Sites (providing flexibility to avoid periods when the North Wales Connection Project is generating traffic), it is not expected that any significant cumulative effects would arise.</p> |

Table E.9.11: Welsh language and culture

| Topic: Welsh language and culture | | | | |
|--------------------------------------|------------------|---|--|---|
| Organisation or ID number | Consultee strand | Summary of consultee comment | Does it link to a change to the Proposal? (Yes / No) | Horizon's response (s49) |
| 4041 – People Against Wylfa B (PAWB) | S47 | It is PAWB's view that the Consultation on Additional Land does nothing to minimize the linguistic, cultural, social and environmental threats to Anglesey and beyond from destroying a 300-hectare site for Wylfa B. | No | Comment duly noted. Horizon has assessed the potential impacts on the Welsh language and culture, socio-economic and environmental as part of the DCO application in the Welsh Language Impact Assessment (Application Reference Number: 8.21) and overall in the ES Volume C - Project-wide effects C1 - Socio-economics (Application Reference Number: 6.3.1). These documents include appropriate mitigation, which responds to potential impacts identified. |